



## **Able Marine Energy Park**

### *Newspaper Notices*

December 2011  
Revision: 0  
Bircham Dyson Bell

## **Copies of notices published under sections 47 and 48 of the Planning Act 2008**

For the pre-application consultation carried out under section 47 of the Planning Act 2008, the statement of community consultation was published in the following publications on the dates indicated. The notices are reproduced on the following pages in the same order. The text of the notice can be found at Figure 3a3 of the consultation report, application document TR030001/APP/8a

### **20 January 2011:**

- |     |                        |        |
|-----|------------------------|--------|
| (a) | the Holderness Gazette | page 3 |
|-----|------------------------|--------|

### **21 January 2011:**

- |     |                          |   |
|-----|--------------------------|---|
| (b) | the Hull Daily Mail      | 4 |
| (c) | the Grimsby Telegraph    | 5 |
| (d) | the Scunthorpe Telegraph | 6 |

### **27 January 2011:**

- |     |                        |   |
|-----|------------------------|---|
| (e) | the Holderness Gazette | 7 |
|-----|------------------------|---|

For the pre-application consultation carried out under section 48 of the Planning Act 2008, a newspaper notice of the consultation was published in the following publications on the dates indicated. The notices are reproduced on the following pages in the same order. The text of the notice can be found at Appendix 4a of the consultation report, application document TR030001/APP/8a

### **27 January 2011:**

- |     |                          |           |
|-----|--------------------------|-----------|
| (f) | the London Gazette       | pages 8-9 |
| (g) | the Times                | 10        |
| (h) | Lloyd's List             | 11        |
| (i) | the Hull Daily Mail      | 12        |
| (j) | the Grimsby Telegraph    | 13        |
| (k) | the Scunthorpe Telegraph | 14        |
| (l) | the Holderness Gazette   | 15        |

### **28 January 2011:**

- |     |                  |    |
|-----|------------------|----|
| (m) | the Fishing News | 16 |
|-----|------------------|----|

### **3 February 2011:**

- |     |                          |    |
|-----|--------------------------|----|
| (n) | the Hull Daily Mail      | 17 |
| (o) | the Grimsby Telegraph    | 18 |
| (p) | the Scunthorpe Telegraph | 19 |
| (q) | the Holderness Gazette   | 20 |



# Able Marine Energy Park, Killinghome

## Statement Of Community Consultation

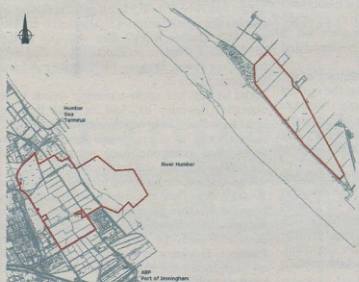
### INTRODUCTION

This Statement of Community Consultation (SOCC) sets out how you can comment on proposals for an application by Able UK Ltd (Able) to develop the Able Marine Energy Park (AMEP) at North Killingholme, on the south bank of the River Humber, north of Immingham.

There are ambitious plans to take greater advantage of the UK's potential for generation of energy from wind. It is essential that these plans are delivered for us to meet our renewable energy targets and reduce our carbon emissions. There are a number of offshore windfarms planned for the North Sea. As well as providing a significant investment in the local, regional and national economies, and many new jobs, this project is intended to support the delivery of those important renewable energy projects.

### PROPOSED DEVELOPMENT

Able UK Ltd is proposing to develop a Marine Energy Park for the manufacture and transportation of offshore wind turbines. The site is surrounded on three sides by industrial development and on the fourth by the Humber Estuary. Killingholme Pits SSSI is located between the site and the Humber Sea Terminal at the northern boundary. Burkinshaw's Covert woodland lies between the site and Lindsey Oil Refinery to the west. A large proportion of the onshore site is currently hardstanding and used for the storage of imported cars.



The project will involve the construction of a new quay (approximately 1320m long) together with associated onshore facilities to accommodate wind turbine manufacture, assembly and commissioning as well as the associated supply chains.

The project will involve the reclamation of up to 55ha of the Humber Estuary and the development of approximately 245ha of land onshore. Some dredging will be required in the Estuary in front of the quay and for an approach channel. The maximum depth will be immediately in front of the quay at 11 metres below lowest astronomical tide.

The impacts of the proposed development on the intertidal zone mean that Able UK intends to develop a site on the north bank of the Humber as compensatory intertidal habitat. The site, at Cherry Cobb Sands, East Riding of Yorkshire, is currently in agricultural use, and lies between the estuary and Cherry Cobb Sands Road. It is proposed to amend existing site levels, construct a new flood defence wall along the landward side, and breach the existing flood defence wall to allow the estuary to reclaim the land and develop it into mudflat.

It is estimated that the development will create up to 5,000 permanent onsite jobs and attract investment into the local economy. On the other hand, the project may have local impacts such as noise, visual, and traffic. Able UK will seek to reduce these as far as practicable.

### PLANNING PROCESS

Able will submit an application to the Infrastructure Planning Commission (IPC) for consent to develop the Marine Energy Park. Further details about the IPC and its responsibilities can be found at <http://infrastructure.independent.gov.uk>. Decision-making is expected to transfer to the government in 2012, but the application process will be largely unchanged.

The project will be subject to Environmental Impact Assessment and therefore an Environmental Statement will be submitted with the application setting out the expected environmental impacts and how Able proposes to mitigate them. Additionally, an appropriate assessment of the effect of the project on European protected sites in the area will be undertaken.

The IPC's decision must be made in accordance with national policy but will take account of the local impact of a proposal. National Policy Statements on ports and energy currently exist in draft. Before the IPC will accept an application, it must be satisfied that Able UK has conducted effective pre-application consultation. The pre-application consultation will also be important in relation to the examination process after the application has been accepted by the IPC.

### COMMUNITY CONSULTATION

Consultation with people living in the vicinity of the proposed development site is an important part of any nationally significant project and will help to deliver a better development. We will consult using the following methods:

- **Local Council Meetings** - We will offer to undertake presentations and Q&A sessions at meetings of East Halton, North Killingholme, South Killingholme and Keyingham parish councils as well as North Lincolnshire Council and East Riding of Yorkshire Council. These will be advertised by the Council and also on the project's website.

- **Exhibition/Drop-in sessions** - Members of the public can view plans and details of the proposed development as well as make comments and talk to representatives of the project team, at the following sessions:

LOCATION	DATE & TIME
<b>EAST HALTON</b> The Village Hall, Townside	Tues 8th February 2011 2pm - 9pm
<b>NORTH KILLINGHOLME</b> The Village Hall, Church Lane	Wed 9th February 2011 10am - 6pm
<b>IMMINGHAM</b> Immingham Civic Centre	Sat 12th February 2011 9am - 2pm
<b>SOUTH KILLINGHOLME</b> The Community Centre	Tues 22nd February 2011 4pm - 9pm
<b>SOUTH KILLINGHOLME</b> The Community Centre	Wed 23rd February 2011 11am - 7pm
<b>KEYINGHAM</b> Village Hall	Thurs 24th February 2011 10am - 6pm

- **Leafletting/Newsletters** - we will contact all residences, businesses and special interest groups within 2km of the site including the villages of East Halton, North Killingholme, South Killingholme and Keyingham with details about the project. Each leaflet will contain a postage paid response card.

- **Newspaper Publication** - Publish SOCC in local newspapers: Grimsby Telegraph, Scunthorpe Telegraph, Hull Daily Mail and Holderness Gazette.

- **Documents for Inspection** - Consultation documents and plans are available for inspection at the following locations from 31st January until 19th March 2011. These documents include a report on the preliminary environmental information that has been compiled to date.

VENUE	OPENING HOURS
<b>BARTON-UPON-HUMBER LIBRARY</b> - Providence House, Holydyke, DN18 5PR	Mon 9.30am-7pm; Tues, Thu & Fri 9.30am-5pm; Sat 9am-1pm
<b>BRIGG LIBRARY</b> - Old Courts Road, Brigg, DN20 8JW	Mon 9.30am-5pm; Tue 9.30am-6pm; Wed 9.30am-1pm; Thu 9.30am-5pm; Fri 9.30am-7pm; Sat 9am-1pm
<b>GOXHILL LIBRARY</b> - The Parish Room, Howe Lane, Goxhill, DN19 7HS	Mon 3.30pm-7pm; Wed 2pm-5pm; Fri 3.30pm-7pm
<b>IMMINGHAM LIBRARY</b> - Civic Centre, Pelham Road, Immingham, DN40 1QF	Mon 9am-7pm; Tues 8.30am-5.30pm; Weds 8.30am-5.30pm; Thu 9am-7pm; Fri 8.30am-5.30pm; Sat 9am-2pm
<b>SCUNTHORPE COUNCIL OFFICE</b> - Church Square House, 30-40 High Street, Scunthorpe, DN15 6NL	Mon - Thu 9am-5pm; Fri 9am-4.30pm; Sat 9am-12pm
<b>EAST RIDING OF YORKSHIRE COUNCIL CSC</b> - 2 New Road, Hedon, HU12 8EN	Mon - Thu 9am-5pm; Fri 9am-4.30pm

- **Documents for purchase** - documents are available for free download from Able's website. Hard copies can be obtained from Able using the contact details below, but a charge will be made for these.

### RESPONSES AND FURTHER INFORMATION

Requests for further information and responses to the consultation can be made in the following ways. When responding, please state who you are or on whose behalf you are making the response; the grounds of your response and an address where correspondence relating to the project can be sent. Please be aware that responses will be made public.

**We ask that responses are received by 20th March 2011.**

**Via email:** [info@amep.co.uk](mailto:info@amep.co.uk)

**Telephone:** 0800 046 7320

**By post:** Marine Energy Park  
Consultation Team  
Able House  
Billingham Reach  
Industrial Estate  
Billingham  
TS23 1PX

**Website:** [www.amep.co.uk](http://www.amep.co.uk)





# Able Marine Energy Park, Killingholme Statement Of Community Consultation

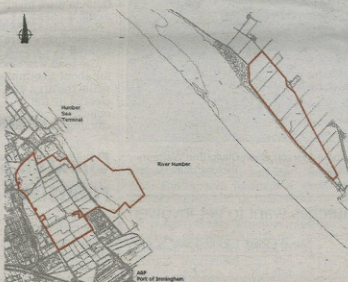
## INTRODUCTION

This Statement of Community Consultation (SOCC) sets out how you can comment on proposals for an application by Able UK Ltd (Able) to develop the Able Marine Energy Park (AMEP) at North Killingholme, on the south bank of the River Humber, north of Immingham.

There are ambitious plans to take greater advantage of the UK's potential for generation of energy from wind. It is essential that these plans are delivered for us to meet our renewable energy targets and reduce our carbon emissions. There are a number of offshore windfarms planned for the North Sea. As well as providing a significant investment in the local, regional and national economies, and many new jobs, this project is intended to support the delivery of those important renewable energy projects.

## PROPOSED DEVELOPMENT

Able UK Ltd is proposing to develop a Marine Energy Park for the manufacture and transportation of offshore wind turbines. The site is surrounded on three sides by industrial development and on the fourth by the Humber Estuary. Killingholme Pits SSSI is located between the site and the Humber Sea Terminal at the northern boundary. Burkinshaw's Covert woodland lies between the site and Lindsey Oil Refinery to the west. A large proportion of the onshore site is currently hardstanding and used for the storage of imported cars.



The project will involve the construction of a new quay (approximately 1320m long) together with associated onshore facilities to accommodate wind turbine manufacture, assembly and commissioning as well as the associated supply chains.

The project will involve the reclamation of up to 55ha of the Humber Estuary and the development of approximately 245ha of land onshore. Some dredging will be required in the Estuary in front of the quay and for an approach channel. The maximum depth will be immediately in front of the quay at 11 metres below lowest astronomical tide.

The impacts of the proposed development on the intertidal zone mean that Able UK intends to develop a site on the north bank of the Humber as compensatory intertidal habitat. The site, at Cherry Cobb Sands, East Riding of Yorkshire, is currently in agricultural use, and lies between the estuary and Cherry Cobb Sands Road. It is proposed to amend existing site levels, construct a new flood defence wall along the landward side, and breach the existing flood defence wall to allow the estuary to reclaim the land and develop it into mudflat.

It is estimated that the development will create up to 5,000 permanent onsite jobs and attract investment into the local economy. On the other hand, the project may have local impacts such as noise, visual, and traffic. Able UK will seek to reduce these as far as practicable.

## PLANNING PROCESS

Able will submit an application to the Infrastructure Planning Commission (IPC) for consent to develop the Marine Energy Park. Further details about the IPC and its responsibilities can be found at <http://infrastructure.independent.gov.uk>. Decision-making is expected to transfer to the government in 2012, but the application process will be largely unchanged.

The project will be subject to Environmental Impact Assessment and therefore an Environmental Statement will be submitted with the application setting out the expected environmental impacts and how Able proposes to mitigate them. Additionally, an appropriate assessment of the effect of the project on European protected sites in the area will be undertaken.

The IPC's decision must be made in accordance with national policy but will take account of the local impact of a proposal. National Policy Statements on ports and energy currently exist in draft. Before the IPC will accept an application, it must be satisfied that Able UK has conducted effective pre-application consultation. The pre-application consultation will also be important in relation to the examination process after the application has been accepted by the IPC.

## COMMUNITY CONSULTATION

Consultation with people living in the vicinity of the proposed development site is an important part of any nationally significant project and will help to deliver a better development. We will consult using the following methods:

- **Local Council Meetings** - We will offer to undertake presentations and Q&A sessions at meetings of East Halton, North Killingholme, South Killingholme and Keyingham parish councils as well as North Lincolnshire Council and East Riding of Yorkshire Council. These will be advertised by the Council and also on the project's website.
- **Exhibition/Drop-in sessions** - Members of the public can view plans and details of the proposed development as well as make comments and talk to representatives of the project team, at the following sessions:

LOCATION	DATE & TIME
<b>EAST HALTON</b> The Village Hall, Townside	Tues 8th February 2011 2pm - 9pm
<b>NORTH KILLINGHOLME</b> The Village Hall, Church Lane	Wed 9th February 2011 10am - 6pm
<b>IMMINGHAM</b> Immingham Civic Centre	Sat 12th February 2011 9am - 2pm Tues 22nd February 2011 4pm - 9pm
<b>SOUTH KILLINGHOLME</b> The Community Centre	Wed 23rd February 2011 11am - 7pm
<b>KEYINGHAM</b> Village Hall	Thurs 24th February 2011 10am - 6pm

- **Leafletting/Newsletters** - we will contact all residences, businesses and special interest groups within 2km of the site including the villages of East Halton, North Killingholme, South Killingholme and Keyingham with details about the project. Each leaflet will contain a postage paid response card.

- **Newspaper Publication** - Publish SOCC in local newspapers: Grimsby Telegraph, Scunthorpe Telegraph, Hull Daily Mail and Holderness Gazette.

- **Documents for Inspection** - Consultation documents and plans are available for inspection at the following locations from 31st January until 19th March 2011. These documents include a report on the preliminary environmental information that has been compiled to date.

VENUE	OPENING HOURS
<b>BARTON-UPON-HUMBER LIBRARY</b> - Providence House, Holydyke, DN18 5PR	Mon 9.30am-7pm; Tues, Thu & Fri 9.30am-5pm; Sat 9am-1pm
<b>BRIGG LIBRARY</b> Old Courts Road, Brigg, DN20 8JW	Mon 9.30am-5pm; Tue 9.30am-6pm; Wed 9.30am-1pm; Thu 9.30am-5pm; Fri 9.30am-7pm; Sat 9am-1pm
<b>GOXHILL LIBRARY</b> The Parish Room, Howe Lane, Goxhill, DN19 7HS	Mon 3.30pm-7pm; Wed 2pm-5pm; Fri 3.30pm-7pm
<b>IMMINGHAM LIBRARY</b> Civic Centre, Pelham Road, Immingham, DN40 1GF	Mon 9am-7pm; Tues 8.30am-5.30pm; Weds 8.30am-5.30pm; Thu 9am-7pm; Fri 8.30am-5.30pm; Sat 9am-2pm
<b>SCUNTHORPE COUNCIL OFFICE</b> Church Square House, 30-40 High Street, Scunthorpe, DN15 6NL	Mon - Thu 9am-5pm; Fri 9am-4.30pm; Sat 9am-12pm
<b>EAST RIDING OF YORKSHIRE COUNCIL CSC</b> 2 New Road, Hedon, HU12 8EN	Mon - Thu 9am-5pm; Fri 9am-4.30pm

- **Documents for purchase** - documents are available for free download from Able's website. Hard copies can be obtained from Able using the contact details below, but a charge will be made for these.

## RESPONSES AND FURTHER INFORMATION

Requests for further information and responses to the consultation can be made in the following ways. When responding, please state who you are or on whose behalf you are making the response; the grounds of your response and an address where correspondence relating to the project can be sent. Please be aware that responses will be made public.

**We ask that responses are received by 20th March 2011.**

**Via email:** [info@amep.co.uk](mailto:info@amep.co.uk)

**Telephone:** 0800 046 7320

**By post:** Marine Energy Park  
Consultation Team  
Able House  
Billingham Reach  
Industrial Estate  
Billingham  
TS23 1PX

**Website:** [www.amep.co.uk](http://www.amep.co.uk)





# Able Marine Energy Park, Killingholme Statement Of Community Consultation

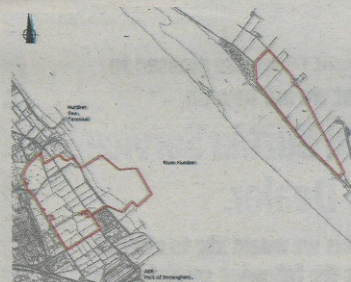
## INTRODUCTION

This Statement of Community Consultation (SOCC) sets out how you can comment on proposals for an application by Able UK Ltd (Able) to develop the Able Marine Energy Park (AMEP) at North Killingholme, on the south bank of the River Humber, north of Immingham.

There are ambitious plans to take greater advantage of the UK's potential for generation of energy from wind. It is essential that these plans are delivered for us to meet our renewable energy targets and reduce our carbon emissions. There are a number of offshore windfarms planned for the North Sea. As well as providing a significant investment in the local, regional and national economies, and many new jobs, this project is intended to support the delivery of those important renewable energy projects

## PROPOSED DEVELOPMENT

Able UK Ltd is proposing to develop a Marine Energy Park for the manufacture and transportation of offshore wind turbines. The site is surrounded on three sides by industrial development and on the fourth by the Humber Estuary. Killingholme Pits SSSI is located between the site and the Humber Sea Terminal at the northern boundary. Burkinshaw's Covert woodland lies between the site and Lindsey Oil Refinery to the west. A large proportion of the onshore site is currently handstanding and used for the storage of imported cars.



The project will involve the construction of a new quay (approximately 1320m long) together with associated onshore facilities to accommodate wind turbine manufacture, assembly and commissioning as well as the associated supply chains.

The project will involve the reclamation of up to 55ha of the Humber Estuary and the development of approximately 245ha of land onshore. Some dredging will be required in the Estuary in front of the quay and for an approach channel. The maximum depth will be immediately in front of the quay at 11 metres below lowest astronomical tide.

The impacts of the proposed development on the intertidal zone mean that Able UK intends to develop a site on the north bank of the Humber as compensatory intertidal habitat. The site, at Cherry Cobb Sands, East Riding of Yorkshire, is currently in agricultural use, and lies between the estuary and Cherry Cobb Sands Road. It is proposed to amend existing site levels, construct a new flood defence wall along the landward side, and breach the existing flood defence wall to allow the estuary to reclaim the land and develop it into mudflat.

It is estimated that the development will create up to 5,000 permanent onsite jobs and attract investment into the local economy. On the other hand, the project may have local impacts such as noise, visual, and traffic. Able UK will seek to reduce these as far as practicable.

## PLANNING PROCESS

Able will submit an application to the Infrastructure Planning Commission (IPC) for consent to develop the Marine Energy Park. Further details about the IPC and its responsibilities can be found at <http://infrastructure.independent.gov.uk>. Decision-making is expected to transfer to the government in 2012, but the application process will be largely unchanged.

The project will be subject to Environmental Impact Assessment and therefore an Environmental Statement will be submitted with the application setting out the expected environmental impacts and how Able proposes to mitigate them. Additionally, an appropriate assessment of the effect of the project on European protected sites in the area will be undertaken.

The IPC's decision must be made in accordance with national policy but will take account of the local impact of a proposal. National Policy Statements on ports and energy currently exist in draft. Before the IPC will accept an application, it must be satisfied that Able UK has conducted effective pre-application consultation. The pre-application consultation will also be important in relation to the examination process after the application has been accepted by the IPC.

## COMMUNITY CONSULTATION

Consultation with people living in the vicinity of the proposed development site is an important part of any nationally significant project and will help to deliver a better development. We will consult using the following methods:

- **Local Council Meetings** - We will offer to undertake presentations and Q&A sessions at meetings of East Halton, North Killingholme, South Killingholme and Keyingham parish councils as well as North Lincolnshire Council and East Riding of Yorkshire Council. These will be advertised by the Council and also on the project's website.
- **Exhibition/Drop-in sessions** - Members of the public can view plans and details of the proposed development as well as make comments and talk to representatives of the project team, at the following sessions:

LOCATION	DATE & TIME
<b>EAST HALTON</b> The Village Hall, Townside	Tues 8th February 2011 2pm - 9pm
<b>NORTH KILLINGHOLME</b> The Village Hall, Church Lane	Wed 9th February 2011 10am - 6pm
<b>IMMINGHAM</b> Immingham Civic Centre	Sat 12th February 2011 9am - 2pm Tues 22nd February 2011 4pm - 9pm
<b>SOUTH KILLINGHOLME</b> The Community Centre	Wed 23rd February 2011 11am - 7pm
<b>KEYINGHAM</b> Village Hall	Thurs 24th February 2011 10am - 6pm

- **Leafletting/Newsletters** - we will contact all residences, businesses and special interest groups within 2km of the site including the villages of East Halton, North Killingholme, South Killingholme and Keyingham with details about the project. Each leaflet will contain a postage paid response card.

- **Newspaper Publication** - Publish SOCC in local newspapers: Grimsby Telegraph, Scunthorpe Telegraph, Hull Daily Mail and Holderness Gazette.

- **Documents for Inspection** - Consultation documents and plans are available for inspection at the following locations from 31st January until 19th March 2011. These documents include a report on the preliminary environmental information that has been compiled to date.

VENUE	OPENING HOURS
<b>BARTON-UPON-HUMBER LIBRARY</b> - Providence House, Holydyke, DN18 5PR	Mon 9.30am-7pm; Tues, Thu & Fri 9.30am-5pm; Sat 9am-1pm
<b>BRIGG LIBRARY</b> Old Courts Road, Brigg, DN20 8JW	Mon 9.30am-5pm; Tue 9.30am-6pm; Wed 9.30am-1pm; Thu 9.30am-5pm; Fri 9.30am-7pm; Sat 9am-1pm
<b>GOXHILL LIBRARY</b> The Parish Room, Howe Lane, Goxhill, DN19 7HS	Mon 3.30pm-7pm; Wed 2pm-5pm; Fri 3.30pm-7pm
<b>IMMINGHAM LIBRARY</b> Civic Centre, Pelham Road, Immingham, DN40 1GF	Mon 9am-7pm; Tues 8.30am-5.30pm; Wed 8.30am-5.30pm; Thu 9am-7pm; Fri 8.30am-5.30pm; Sat 9am-2pm
<b>SCUNTHORPE COUNCIL OFFICE</b> Church Square House, 30-40 High Street, Scunthorpe, DN15 6NL	Mon - Thu 9am-5pm; Fri 9am-4.30pm; Sat 9am-12pm
<b>EAST RIDING OF YORKSHIRE COUNCIL CSC</b> 2 New Road, Hedon, HU12 6EN	Mon - Thu 9am-5pm; Fri 9am-4.30pm

- **Documents for purchase** - documents are available for free download from Able's website. Hard copies can be obtained from Able using the contact details below, but a charge will be made for these.

## RESPONSES AND FURTHER INFORMATION

Requests for further information and responses to the consultation can be made in the following ways. When responding, please state who you are or on whose behalf you are making the response; the grounds of your response and an address where correspondence relating to the project can be sent. Please be aware that responses will be made public.

We ask that responses are received by 20th March 2011.

Via email: [info@amep.co.uk](mailto:info@amep.co.uk)

Telephone: 0800 046 7320

By post: Marine Energy Park  
Consultation Team  
Able House  
Billingham Reach  
Industrial Estate  
Billingham  
TS23 1PX

Website: [www.amep.co.uk](http://www.amep.co.uk)





11 01E01:32

# Able Marine Energy Park, Killingholme Statement Of Community Consultation

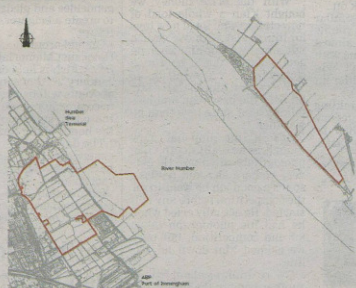
## INTRODUCTION

This Statement of Community Consultation (SOCC) sets out how you can comment on proposals for an application by Able UK Ltd (Able) to develop the Able Marine Energy Park (AMEP) at North Killingholme, on the south bank of the River Humber, north of Immingham.

There are ambitious plans to take greater advantage of the UK's potential for generation of energy from wind. It is essential that these plans are delivered for us to meet our renewable energy targets and reduce our carbon emissions. There are a number of offshore wind farms planned for the North Sea. As well as providing a significant investment in the local, regional and national economies, and many new jobs, this project is intended to support the delivery of those important renewable energy projects.

## PROPOSED DEVELOPMENT

Able UK Ltd is proposing to develop a Marine Energy Park for the manufacture and transportation of offshore wind turbines. The site is surrounded on three sides by industrial development and on the fourth by the Humber Estuary. Killingholme Pits SSSI is located between the site and the Humber Sea Terminal at the northern boundary. Burkinshaw's Covert woodland lies between the site and Lindsey Oil Refinery to the west. A large proportion of the onshore site is currently hardstanding and used for the storage of imported cars.



The project will involve the construction of a new quay (approximately 1320m long) together with associated onshore facilities to accommodate wind turbine manufacture, assembly and commissioning as well as the associated supply chains.

The project will involve the reclamation of up to 55ha of the Humber Estuary and the development of approximately 245ha of land onshore. Some dredging will be required in the Estuary in front of the quay and for an approach channel. The maximum depth will be immediately in front of the quay at 11 metres below lowest astronomical tide.

The impacts of the proposed development on the intertidal zone mean that Able UK intends to develop a site on the north bank of the Humber as compensatory intertidal habitat. The site, at Cherry Cobb Sands, East Riding of Yorkshire, is currently in agricultural use, and lies between the estuary and Cherry Cobb Sands Road. It is proposed to amend existing site levels, construct a new flood defence wall along the landward side, and breach the existing flood defence wall to allow the estuary to reclaim the land and develop it into mudflat.

It is estimated that the development will create up to 5,000 permanent onsite jobs and attract investment into the local economy. On the other hand, the project may have local impacts such as noise, visual, and traffic. Able UK will seek to reduce these as far as practicable.

## PLANNING PROCESS

Able will submit an application to the Infrastructure Planning Commission (IPC) for consent to develop the Marine Energy Park. Further details about the IPC and its responsibilities can be found at <http://infrastructure.independent.gov.uk>. Decision-making is expected to transfer to the government in 2012, but the application process will be largely unchanged.

The project will be subject to Environmental Impact Assessment and therefore an Environmental Statement will be submitted with the application setting out the expected environmental impacts and how Able proposes to mitigate them. Additionally, an appropriate assessment of the effect of the project on European protected sites in the area will be undertaken.

The IPC's decision must be made in accordance with national policy but will take account of the local impact of a proposal. National Policy Statements on ports and energy currently exist in draft. Before the IPC will accept an application, it must be satisfied that Able UK has conducted effective pre-application consultation. The pre-application consultation will also be important in relation to the examination process after the application has been accepted by the IPC.

## COMMUNITY CONSULTATION

Consultation with people living in the vicinity of the proposed development site is an important part of any nationally significant project and will help to deliver a better development. We will consult using the following methods:

- Local Council Meetings** - We will offer to undertake presentations and Q&A sessions at meetings of East Halton, North Killingholme, South Killingholme and Keyingham parish councils as well as North Lincolnshire Council and East Riding of Yorkshire Council. These will be advertised by the Council and also on the project's website.

- Exhibition/Drop-in sessions** - Members of the public can view plans and details of the proposed development as well as make comments and talk to representatives of the project team, at the following sessions:

LOCATION	DATE & TIME
<b>EAST HALTON</b> The Village Hall, Townside	Tues 8th February 2011 2pm - 9pm
<b>NORTH KILLINGHOLME</b> The Village Hall, Church Lane	Wed 9th February 2011 10am - 6pm
<b>IMMINGHAM</b> Immingham Civic Centre	Sat 12th February 2011 9am - 2pm
<b>SOUTH KILLINGHOLME</b> The Community Centre	Tues 22nd February 2011 4pm - 9pm
<b>KEYINGHAM</b> Village Hall	Wed 23rd February 2011 11am - 7pm
	Thurs 24th February 2011 10am - 6pm

- Leafletting/Newsletters** - we will contact all residences, businesses and special interest groups within 2km of the site including the villages of East Halton, North Killingholme, South Killingholme and Keyingham with details about the project. Each leaflet will contain a postage paid response card.

- Newspaper Publication** - Publish SOCC in local newspapers: Grimsby Telegraph, Scunthorpe Telegraph, Hull Daily Mail and Holderness Gazette.

- Documents for Inspection** - Consultation documents and plans are available for inspection at the following locations from 31st January until 19th March 2011. These documents include a report on the preliminary environmental information that has been compiled to date.

VENUE	OPENING HOURS
<b>BARTON-UPON-HUMBER LIBRARY</b> - Providence House, Holydyke, DN18 5PR	Mon 9.30am-7pm; Tues, Thu & Fri 9.30am-5pm; Sat 9am-1pm
<b>BRIGG LIBRARY</b> - Old Courts Road, Brigg, DN20 8JW	Mon 9.30am-5pm; Tue 9.30am-6pm; Wed 9.30am-1pm; Thu 9.30am-5pm; Fri 9.30am-7pm; Sat 9am-1pm
<b>GOXHILL LIBRARY</b> - The Parish Room, Howe Lane, Goxhill, DN19 7HS	Mon 3.30pm-7pm; Wed 2pm-5pm; Fri 3.30pm-7pm
<b>IMMINGHAM LIBRARY</b> - Civic Centre, Pelham Road, Immingham, DN40 1GF	Mon 9am-7pm; Tues 8.30am-5.30pm; Weds 8.30am-5.30pm; Thu 9am-7pm; Fri 8.30am-5.30pm; Sat 9am-2pm
<b>SCUNTHORPE COUNCIL OFFICE</b> - Church Square House, 30-40 High Street, Scunthorpe, DN15 6NL	Mon - Thu 9am-5pm; Fri 9am-4.30pm; Sat 9am-12pm
<b>EAST RIDING OF YORKSHIRE COUNCIL CSC</b> - 2 New Road, Hedon, HU12 8EN	Mon - Thu 9am-5pm; Fri 9am-4.30pm

- Documents for purchase** - documents are available for free download from Able's website. Hard copies can be obtained from Able using the contact details below, but a charge will be made for these.

## RESPONSES AND FURTHER INFORMATION

Requests for further information and responses to the consultation can be made in the following ways. When responding, please state who you are or on whose behalf you are making the response; the grounds of your response and an address where correspondence relating to the project can be sent. Please be aware that responses will be made public.

**We ask that responses are received by 20th March 2011.**

**Via email:** [info@amep.co.uk](mailto:info@amep.co.uk)

**Telephone:** 0800 046 7320

**By post:** Marine Energy Park  
Consultation Team  
Able House  
Billingham Reach  
Industrial Estate  
Billingham  
TS23 1PX

**Website:** [www.amep.co.uk](http://www.amep.co.uk)





# Able Marine Energy Park, Killingholme Statement Of Community Consultation



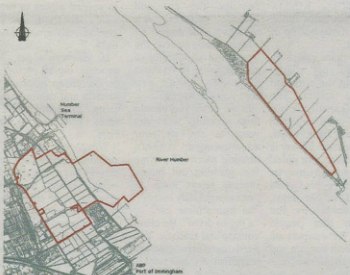
## INTRODUCTION

This Statement of Community Consultation (SOCC) sets out how you can comment on proposals for an application by Able UK Ltd (Able) to develop the Able Marine Energy Park (AMEP) at North Killingholme, on the south bank of the River Humber, north of Immingham.

There are ambitious plans to take greater advantage of the UK's potential for generation of energy from wind. It is essential that these plans are delivered for us to meet our renewable energy targets and reduce our carbon emissions. There are a number of offshore windfarms planned for the North Sea. As well as providing a significant investment in the local, regional and national economies, and many new jobs, this project is intended to support the delivery of those important renewable energy projects.

## PROPOSED DEVELOPMENT

Able UK Ltd is proposing to develop a Marine Energy Park for the manufacture and transportation of offshore wind turbines. The site is surrounded on three sides by industrial development and on the fourth by the Humber Estuary. Killingholme Pits SSSI is located between the site and the Humber Sea Terminal at the northern boundary. Burkinshaw's Covert woodland lies between the site and Lindsey Oil Refinery to the west. A large proportion of the onshore site is currently handstanding and used for the storage of imported cars.



The project will involve the construction of a new quay (approximately 1320m long) together with associated onshore facilities to accommodate wind turbine manufacture, assembly and commissioning as well as the associated supply chains.

The project will involve the reclamation of up to 55ha of the Humber Estuary and the development of approximately 245ha of land onshore. Some dredging will be required in the Estuary in front of the quay and for an approach channel. The maximum depth will be immediately in front of the quay at 11 metres below lowest astronomical tide.

The impacts of the proposed development on the intertidal zone mean that Able UK intends to develop a site on the north bank of the Humber as compensatory intertidal habitat. The site, at Cherry Cobb Sands, East Riding of Yorkshire, is currently in agricultural use, and lies between the estuary and Cherry Cobb Sands Road. It is proposed to amend existing site levels, construct a new flood defence wall along the landward side, and breach the existing flood defence wall to allow the estuary to reclaim the land and develop it into mudflat.

It is estimated that the development will create up to 5,000 permanent onsite jobs and attract investment into the local economy. On the other hand, the project may have local impacts such as noise, visual, and traffic. Able UK will seek to reduce these as far as practicable.

## PLANNING PROCESS

Able will submit an application to the Infrastructure Planning Commission (IPC) for consent to develop the Marine Energy Park. Further details about the IPC and its responsibilities can be found at <http://infrastructure.independent.gov.uk>. Decision-making is expected to transfer to the government in 2012, but the application process will be largely unchanged.

The project will be subject to Environmental Impact Assessment and therefore an Environmental Statement will be submitted with the application setting out the expected environmental impacts and how Able proposes to mitigate them. Additionally, an appropriate assessment of the effect of the project on European protected sites in the area will be undertaken.

The IPC's decision must be made in accordance with national policy but will take account of the local impact of a proposal. National Policy Statements on ports and energy currently exist in draft. Before the IPC will accept an application, it must be satisfied that Able UK has conducted effective pre-application consultation. The pre-application consultation will also be important in relation to the examination process after the application has been accepted by the IPC.

## COMMUNITY CONSULTATION

Consultation with people living in the vicinity of the proposed development site is an important part of any nationally significant project and will help to deliver a better development. We will consult using the following methods:

- Local Council Meetings** - We will offer to undertake presentations and Q&A sessions at meetings of East Halton, North Killingholme, South Killingholme and Keyingham parish councils as well as North Lincolnshire Council and East Riding of Yorkshire Council. These will be advertised by the Council and also on the project's website.
- Exhibition/Drop-in sessions** - Members of the public can view plans and details of the proposed development as well as make comments and talk to representatives of the project team, at the following sessions:

LOCATION	DATE & TIME
<b>EAST HALTON</b> The Village Hall, Townside	Tues 8th February 2011 2pm - 9pm
<b>NORTH KILLINGHOLME</b> The Village Hall, Church Lane	Wed 9th February 2011 10am - 6pm
<b>IMMINGHAM</b> Immingham Civic Centre	Sat 12th February 2011 9am - 2pm Tues 22nd February 2011 4pm - 9pm
<b>SOUTH KILLINGHOLME</b> The Community Centre	Wed 23rd February 2011 11am - 7pm
<b>KEYINGHAM</b> Village Hall	Thurs 24th February 2011 10am - 6pm

- Leafletting/Newsletters** - we will contact all residences, businesses and special interest groups within 2km of the site including the villages of East Halton, North Killingholme, South Killingholme and Keyingham with details about the project. Each leaflet will contain a postage paid response card.

- Newspaper Publication** - Publish SOCC in local newspapers: Grimsby Telegraph, Scunthorpe Telegraph, Hull Daily Mail and Holderness Gazette.

- Documents for Inspection** - Consultation documents and plans are available for inspection at the following locations from 31st January until 19th March 2011. These documents include a report on the preliminary environmental information that has been compiled to date.

VENUE	OPENING HOURS
<b>BARTON-UPON-HUMBER LIBRARY</b> - Providence House, Holydyke, DN18 5PR	Mon 9.30am-7pm; Tues, Thu & Fri 9.30am-5pm; Sat 9am-1pm
<b>BRIGG LIBRARY</b> Old Courts Road, Brigg, DN20 8JW	Mon 9.30am-5pm; Tue 9.30am-6pm; Wed 9.30am-1pm; Thu 9.30am-5pm; Fri 9.30am-7pm; Sat 9am-1pm
<b>GOXHILL LIBRARY</b> The Parish Room, Howe Lane, Goxhill, DN19 7HS	Mon 3.30pm-7pm; Wed 2pm-5pm; Fri 3.30pm-7pm
<b>IMMINGHAM LIBRARY</b> Civic Centre, Pelham Road, Immingham, DN40 1GF	Mon 9am-7pm; Tues 8.30am-5.30pm; Wed 8.30am-5.30pm; Thu 9am-7pm; Fri 8.30am-5.30pm; Sat 9am-2pm
<b>SCUNTHORPE COUNCIL OFFICE</b> Church Square House, 30-40 High Street, Scunthorpe, DN15 6NL	Mon - Thu 9am-5pm; Fri 9am-4.30pm; Sat 9am-12pm
<b>EAST RIDING OF YORKSHIRE COUNCIL CSC</b> 2 New Road, Hedon, HU12 8EN	Mon - Thu 9am-5pm; Fri 9am-4.30pm

- Documents for purchase** - documents are available for free download from Able's website. Hard copies can be obtained from Able using the contact details below, but a charge will be made for these.

## RESPONSES AND FURTHER INFORMATION

Requests for further information and responses to the consultation can be made in the following ways. When responding, please state who you are or on whose behalf you are making the response; the grounds of your response and an address where correspondence relating to the project can be sent. Please be aware that responses will be made public.

**We ask that responses are received by 20th March 2011.**

**Via email:** [info@amep.co.uk](mailto:info@amep.co.uk)

**Telephone:** 0800 046 7320

**By post:** Marine Energy Park  
Consultation Team  
Able House  
Billingham Reach  
Industrial Estate  
Billingham  
TS23 1PX

**Website:** [www.amep.co.uk](http://www.amep.co.uk)



5. Any person wishing to question the validity of the Orders or of any of their provisions on the grounds that they are not within the relevant powers conferred by the Act or that any requirement of the Act has not been complied with, that person may, within six weeks from the date on which the Orders were made, make application for the purpose to the High Court.

Dated this 27<sup>th</sup> day of January 2011

*Roger Pye*

Forward Planning Manager, Transport for London  
Palestra, 197 Blackfriars Road, London, SE1 8NJ (1290275)

## Highways

### *Cambridgeshire County Council*

HIGHWAYS ACT 1980

SECTION 116 AND SCHEDULE 12

NOTICE OF APPLICATION TO STOP-UP LAND ADJACENT  
TO 116 MIDDLEWATCH, SWAVESEY

TAKE NOTE THAT Cambridgeshire County Council, the Local Highway Authority, intends to apply to the Cambridge Magistrates' Court sitting at 12 St Andrew's Street, Cambridge CB2 3AX on 3rd March 2011 at 2 pm for an Order that part of the Public Highway adjacent to 116 Middlewatch, Swavesey be stopped-up on the ground that it is unnecessary.

A plan showing by red colouring the land which is the subject of the application may be inspected at Your Library, Resource Centre, Swavesey Village College, Gibraltar Lane, Swavesey, Cambridge CB24 4RS during:-

Monday	Closed
Tuesday	3:30 pm - 5:30 pm
Wednesday	6 pm - 8 pm
Thursday	6 pm - 8 pm
Friday	Closed
Saturday (1st Saturday of each month)	10 am - 12 noon

*Quentin Baker*

Director of Legal Services, Shire Hall, Castle Hill, Cambridge CB3 0AP

18 January 2011. (1290186)

## City of Manchester

APPLICATION FOR AN ORDER AUTHORISING THE STOPPING  
UP OF A LENGTH OF HIGHWAY AT MOZART CLOSE, MILES  
PLATTING

NOTICE IS HEREBY GIVEN that the Council of the City of Manchester, intends to apply to the Magistrates' Court sitting at the Court House, Crown Square, Manchester on Thursday, 3 March 2011 at 2.00pm for an Order under s116 of the Highways Act 1980 authorising the stopping-up of the length of highway specified in the Schedule hereto on the ground that it is unnecessary.

A plan showing the said highway may be inspected, without payment at my office, Room 601, between the hours of 9.00am and 4.30pm on Mondays to Fridays.

Any person who would be aggrieved by the making of the said Order may appear before the Court and make objections or representations thereto. Any person intending to attend the hearing of the application is requested to inform me, quoting reference L/PSH/EVD5001/994 before the date of the hearing of their intention to appear.

Dated the 27th day of January 2011

*Susan Orrell*, CITY SOLICITOR

P O Box 532, Town Hall, Manchester M60 2LA

SCHEDULE

An irregularly shaped area of highway forming part of the north-easterly extent of Mozart Close, located to the north-west side of 17 Mozart Close and bounded in part by 5 to 17 Mozart Close, with a maximum length of 20.6 metres and a minimum length of 14.7 metres and a maximum width of 6.1 metres and a minimum width of 1.7 metres, shown edged in black and marked '1' on the plan.

(1290158)

## Planning



## Town and Country Planning

### *Able UK Ltd*

SECTION 48, PLANNING ACT 2008

REGULATION 4, INFRASTRUCTURE PLANNING  
(APPLICATIONS: PRESCRIBED FORMS AND PROCEDURE)  
REGULATIONS 2009

NOTICE PUBLICISING A PROPOSED APPLICATION FOR A  
DEVELOPMENT CONSENT ORDER ("DCO") TO BUILD A  
QUAY AND ASSOCIATED WORKS AT KILLINGHOLME,  
NORTH LINCOLNSHIRE AND KEYINGHAM, EAST RIDING  
OF YORKSHIRE

Notice is hereby given that Able UK Ltd ("Able") of Able House, Billingham Reach Industrial Estate, Billingham TS23 1PX intends to apply to the Infrastructure Planning Commission ("IPC") under section 37 of the Planning Act 2008 ("the Act") for the above-mentioned DCO ("the proposed application").

Able is proposing to build a 1320m long quay at Killingholme on the South Humber Bank in North Lincolnshire, which together with associated development will allow the manufacture and transportation of wind turbines to sites in the North Sea.

As the quay will be capable of handling more than 5 million tonnes of cargo per annum, it is therefore a 'nationally significant infrastructure project' by virtue of section 24 of the Act.

The Humber Estuary is a 'Natura 2000' site, which means that it has special environmental protection. To compensate for the loss of some of this habitat, a (larger) compensatory habitat is proposed to be created on the north bank of the Humber at Cherry Cobb Sands.

The centre of the marine energy park site is at grid reference TA170183, and the centre of the compensatory habitat is at grid reference TA220208.

The proposed application would seek a DCO authorising, amongst other things:

- the construction and operation of a 1320m quay and associated dredging and land reclamation;
- the provision of onshore facilities for the manufacture, assembly and storage of wind turbines and related items;
- the diversion or stopping up of a footpath that runs along the south shore of the Humber;
- any necessary upgrade works to surrounding roads (Rosper Road, Eastfield Road, the A160 and the A180);
- the conversion of a railway into a private siding;
- the diversion of a sludge main and a drainage ditch;
- the re-siting of apparatus;
- the interference with rights of navigation;
- the creation of a harbour authority;
- deemed consent under section 34 of the Coast Protection Act 1949;
- a deemed licence under Part 2 of the Food and Environmental Protection Act 1985;
- the modification of public and local legislation;
- the creation of a compensatory environmental habitat on the north bank of the Humber; and
- the compulsory acquisition of land and rights in land and powers of temporary occupation of land to allow Able to carry out and operate the above development.

The proposed project is "EIA development" for the purposes of the Infrastructure Planning (Environmental Impact Assessment) Regulations 2009. This means that the proposed works constitute development for which Environmental Impact Assessment would be required. Able's proposed application for a DCO would therefore be accompanied by an Environmental Statement, containing the information that is required for the IPC to make that assessment.

Due to its effect on the Natura 2000 site, the project will also undergo 'appropriate assessment', as required by the Conservation of Habitats and Species Regulations 2010.

The documents, plans and maps showing the nature and location of the proposed development, including information so far compiled about environmental impacts ("preliminary environmental information"), are available for inspection free of charge from Monday



31st January 2011 until Saturday 19th March 2011 at the places and times set out below:

<b>VENUE</b> <b>Barton-upon-Humber Library</b> Providence House, Holydyke DN18 5PR	<b>OPENING HOURS</b> Mondays 9.30am-7pm; Tuesdays, Thursdays & Fridays 9.30am-5pm; Saturdays 9am-1pm; (Closed Wednesdays & Sundays)
<b>Brigg Library</b> Old Courts Road, Brigg DN20 8JW	Mondays & Thursdays 9.30am-5pm; Tuesdays 9.30am-6pm; Wednesdays 9.30am-1pm; Fridays 9.30am-7pm; Saturdays 9am-1pm; (Closed Sundays)
<b>Goxhill Library</b> The Parish Room, Howe Lane, Goxhill DN19 7HS	Mondays & Fridays 3.30pm-7pm; Wednesdays 2pm-5pm; (Closed Tuesdays, Thursdays, Saturdays & Sundays)
<b>Immingham Library</b> Civic Centre, Pelham Road, Immingham. DN40 1QF	Mondays & Thursdays 9am-7pm; Tuesdays, Wednesdays & Fridays 8.30am-5.30pm; Saturdays 9am-2pm; (Closed Sundays)
<b>Scunthorpe Council Office</b> Church Square House, 30-40 High Street, Scunthorpe DN15 6NL	Mondays—Thursdays 9am-5pm; Fridays 9am-4.30pm; Saturdays 9am-12pm; (Closed Sundays)
<b>East Riding of Yorkshire Council CSC</b> 2 New Road, Hedon HU12 8EN	Mondays—Thursdays 9am-5pm; Fridays 9am-4.30pm; (Closed Saturdays & Sundays)

The above-mentioned documents, plans and maps will also be available online through the project website at [www.amep.co.uk](http://www.amep.co.uk) from Monday 31st January 2011. Copies of the documents, plans and maps can be provided on request to the address below, and may be subject to a reasonable charge up to a maximum of £950 for a printed hard copy and £15 for an electronic copy on CD.

Able is now consulting on the proposed application. Any representations on the proposals should be made in writing to the Marine Energy Park Consultation Team, Able House, Billingham Reach Industrial Estate, Billingham TS23 1PX, or by email to [info@amep.co.uk](mailto:info@amep.co.uk). The deadline for receipt of responses by Able is Saturday 19th March 2011.

Able requests that responses state the grounds of the representation, indicate who is making it, and provide an address to which any correspondence relating to the representation may be sent. Please note that responses will be made public.

*Bircham Dyson Bell LLP, Solicitors to Able UK Ltd*  
50 Broadway, London SW1H 0BL

27 January 2011.

(1290168)

#### THE SCHEDULE

Planning permission is granted for the erection of 50 dwellinghouses together with access road and landscaping at land off Tylers Close, West of Greenways, Buntingford, Herts (1290187)

### Department for Transport

#### TOWN AND COUNTRY PLANNING ACT 1990

THE SECRETARY OF STATE hereby gives notice that he proposes to make an Order under section 247 of the above Act to authorise the stopping up of an irregular shaped western part width of the southern arm of Cottenhams at Blindley Heath, in the District of Tandridge.

IF THE ORDER IS MADE, the stopping up will be authorised only in order to enable the development described in the Schedule to this notice to be carried out in accordance with the outline planning permission granted to Cliveden Estates (South East) Ltd by Tandridge District Council on 22 December 2009 under reference TA/2009/1349. COPIES OF THE DRAFT ORDER AND RELEVANT PLAN MAY BE INSPECTED at all reasonable hours during 28 days commencing on 27 January 2011 at Lingfield Post Office, 6-8 High Street, Lingfield, Surrey RH7 6AA and may be obtained free of charge from the Secretary of State at the offices of the Department for Transport (quoting reference NATTRAN/SE/S247/156) at the address stated below.

ANY PERSON MAY OBJECT to the making of the proposed order within the period of 28 days commencing on 27 January 2011 by notice to the Secretary of State, quoting the above reference, addressed to the National Transport Casework Team, Government Office for the North East, Citygate, Gallowgate, Newcastle upon Tyne NE1 4WH. In preparing an objection it should be borne in mind that the substance of it may be imparted to other persons who may be affected by it and that those persons may wish to communicate with the objector about it.

*Rob Illingworth*

On behalf of the Department for Transport

#### THE SCHEDULE

Outline planning permission is granted for demolition of 6 garages. Erection of building comprising of 9 flats (6 x 1 bed and 3 x 2 bed), parking and associated works at land adjacent to 42/ 45 Cottenhams and land fronting the A22 Eastbourne Road, Cottenhams/ Eastbourne Road, Blindley Heath RH7 6JJ.

Government Offices for the Regions.

(1290188)

Energy





## Deaths

thetimes.co.uk/announcements

**IAYNOR** Margaret, in loving memory of Margaret, died 17th January 2011. Requiem Mass at St Vincent de Paul Church, Jitenburg Gardens, Clepham Common, Wednesday 26th February 2011 at 11.30am.

**HARVEY** Bernard Charles died in Yeovil hospital on 24th January. Funeral at 2pm on Friday 4th February 2011 at St Peter's, North Wootton.

**HORNSEY** Geoffrey (Professor), 25th January 2011. Peacefully at his home, Rushfield, Helen's Bay. Dearly loved husband of Mary and much loved father of David, Louise and Robbie, step-father of Donna and Lisa. He is also devoted grandfather. Service in St John's Parish Church, Helen's Bay tomorrow (Friday) at 11.00am. Funeral afterwards to Jandebaye Cemetery. No flowers please. Donations may be sent if desired to N.I. Heart & St. Luke or St. John's Parish Church, Helen's Bay, c/o S. Clarke & Son's Bereavement Centre, 64 Newtownards Road, Bangor, BT20 4DR. Will be sadly missed and lovingly remembered by all his family circle.

**HUNT** Victoria. Died at the Royal Free Hospital on Thursday 20th January 2011 when her valiant heart succumbed to the onslaught of chronic kidney disease. Much loved wife of Geoffrey, mother of Martin and Carolyn and grandmother of James. After a childhood in Westline occupied Italy, she came to England and although she spent many years in Kenya and then Belgium she always regarded England as her home, although many summers were spent in Italy. A great democrat, she always treated everyone she met in the same way. To her there were only two kinds of people - interested and not interested. (She never used her family title - Marquessa Victoria Augusta Romana Accornero di Montebello). A private funeral service at North Chapel, Hendon Cemetery, London NW7 1NB at 2pm on Wednesday 23rd February 2011. Flowers or donations if desired, to St Vincent de Paul Society, c/o H. Phillips, 530 Watford Way, Mill Hill, London NW7 4RS Tel: 020 9959 4392.

**JOHNSON** Adrian Hugh passed away peacefully in his sleep on 18th January 2011, aged 75 years. Loving widower of Margaret, beloved father of Richard and Elizabeth and dearly loved father in law, grandfather, brother and uncle. A private cremation will be followed by a Service of Thanksgiving to be held at Baxter Church, Kidderminster on Monday 31st January at 11.30am. Family flowers only please, donations if desired to the British Heart Foundation, c/o Edwin Harris & Sons, 1 Crane Street, Kidderminster, DY11 6XT, 01562 822625.

**LAWES** John Michael, suddenly at his home, Tetbury, Gloucestershire on 19th January 2011, aged 87. Much loved father and grandfather.

**LE PATOUREL** H.E. Jean Le Patourel (née Bird) wife of the late Professor John Le Patourel died peacefully at his home on 20th January 2011 aged 95. Her funeral will be at Lawnswood Crematorium LS16 6AH on Friday 18th February at 12.20pm. Family flowers only please, but donations, if desired, to the Alzheimer's Society c/o H. Eaton & Sons, Funeral Directors, 111-115 L525 8JT.

**MINTER** DE. BIRÓ Zsolt (Elizabeth), died peacefully on 22nd January 2011, aged 70. Much loved mother, grandmother, godmother and friend to many. A traveller, a silver and a bon vivant - his life, soul and initiator of countless parties. Zsolt's spirit, generosity, passion and wisdom will be greatly missed. A funeral will be held at St Peter's Eaton Square, London SW1 on 3rd February at 1.30pm. No flowers please, but donations, if desired, to St John's Hospice, 60 Grove Road, London, NW8 9NA.

**PAYNE** Anthony Denis Phillips, on Monday 24th January 2011, aged 86, peacefully after a short illness. Deceased husband of Joan (née Hobhouse) and much beloved father of Johnny and Tim and the late Sarah and loving grandfather of eleven grandchildren and one great granddaughter. Funeral Service will be held at St Gregory's Church, Marnhill, Dorset, on Thursday 3rd February at 3pm. No flowers, but donations if desired for Marie Curie Cancer Care may be sent to Bracher Brothers F/D, Gillingham, Dorset, SP8 4QL. Tel: 01747 822494.

**PHELPS** Jane. Much loved daughter of the late Olive and Norman, and sister of Michael. Died of cancer on 14th January 2011, aged 59. In Seville, Spain, where she had lived for many years. A former pupil of Muddells School, Nottingham. Will be much missed by family and friends.

**PURDIE** Martyn Stuart of Crawley, West Sussex, died on 15th January 2011 aged 74. A Funeral Service will be held on Friday 28th January at The Surrey & Sussex Crematorium, Dunsdon to the RAF Benevolent Fund c/o The Martins Funeral Directors. Tel: 01293 552345.

**QUARRIE** Capt. Christopher L.L. RN (ret'd). Died suddenly on 21st January 2011, aged 69. Loving husband, father and grandfather. Private family funeral to be followed by Memorial Service at a later date. No flowers please, but donations if desired with enquiries to Grassby Funeral Services, 01305 262338.

**ROSENAUER** Helen Lucy, widow of the esteemed Austrian architect, Michael Rosenauer, died peacefully at her home in Kensington on 24th January 2011. In her 100th year and having remained lucid to the end she will be sadly missed by her loving family and large circle of friends. Funeral to take place at Putney Vale Crematorium on 7th February 2011 at 11.00am. Family flowers only please but donations to her favourite charities, the Salvation Army or the Red Cross may be sent to Chelsea Funeral Directors, 91 Rochester Row, London, SW1P 1JJ.

**SCHMUHL** Robert Cecil, beloved husband of Judith, father of Chris and Kate, grandfather of Oliver, Max, James and Robert. Died peacefully at St Catherine's Hospice on the 24th January 2011. Service to celebrate his life at Charnock Richard Crematorium at Preston Road, Charnock Richard, PR7 5JP, on Tuesday 1st February at 2.15pm. Family flowers only, donations to the Motor Neurone Disease Association would be appreciated. Inquiries to H & G Wilde, 154b Station Road, Bamber Bridge, Preston, PR5 6TP. Tel: 01772 359974.

**SHAW** Maj Gen Dennis CB CBE, aged 74. Died with enormous dignity at home on 20th January 2011. He shall be greatly missed by his adoring wife Barbara, his adored daughters Candice and Debbie and grandsons Ben and Jamie. Funeral Service will be held at Woodlands Crematorium Chapel, Brumby Wood Lane, Scunthorpe, DN17 1SP on Friday 4th February at 1.00pm.

**TUITE** Cynthia Daphne (née Barnard), on 20th January 2011, peacefully in hospital, aged 91. Beloved wife of the late Raymond Tuite, mother to Simon and Annabel, mother-in-law to Helen and Sam, and grandmother to Jessica, Patrick, Katharine, Patrick, Henry and Jack. Funeral at Chilterns Crematorium, Amersham, on 2nd February at 1.15pm. Family flowers only, but donations to The Stroke Association gratefully accepted. c/o Arriva Funeral Services, 32 Gregories Rd, Beaconsfield, Bucks, HP9 1HQ.

**WEST** Russell J. H. died peacefully on 21st January 2011, the treasured and deeply loved husband of Betty. Funeral at Darlington Crematorium 2.15pm, 31st January. Flowers via Bartram Funeral Service, Northallerton or donations to the British Heart Foundation.

**WILD** Moyra. On 22nd January 2011, peacefully, much loved mother of Patrick and Hilary and widow of Eric, former Bishop of Reading. Enquiries to Camp Hosson Funeral Directors, 90 West Street, Newbury, Berkshire, RG14 1HA. Tel: (01635) 522210.

**WYNNE** Owen Richard Willoughby, died in hospital on 22nd January 2011. Beloved husband of the late Carys Wynne and much-missed father of Katharine, Ieressa and Jeremy, stepfather to the Daffam brothers, and a much-loved grandfather of eight. Funeral at the Carmelite Church, Kensington Church Street, W8 4BB at 2pm on Tuesday 31st February. Enquiries to Kenyons Funeral Directors, 020-7937-0757.

**YOUNG** Robert Stephens. Died peacefully 25th January 2011, aged 94. Service of Thanksgiving will be at St John the Baptist, Moultsford, near Wallingford, OX10 9HU on Tuesday 1st February at 2.30pm.

## Legal Notices

**The Insolvency Act 1986**  
**BRAYBRIGHT INDUSTRIES LIMITED**  
(Company Number 00454554)  
Notice is hereby given, pursuant to Section 98 of the Insolvency Act 1986 that a Meeting of the Creditors of the above-named Company will be held at 68 Ship Street, Brighton, East Sussex, BN1 1AE, on 14 February 2011, at 11.30 am for the purposes mentioned in Sections 98 to 101 of the said Act. Creditors wishing to vote at the Meeting must lodge their proxy, together with a full statement of accounts at 68 Ship Street, Brighton, East Sussex, BN1 1AE not later than 12.00 noon on the previous business day for the purposes of voting, a secured creditor is required (unless he surrenders his security) to lodge at 68 Ship Street, Brighton, East Sussex, BN1 1AE before the meeting a statement giving particulars of his security, the date when it was given and the value at which it is assessed. Notice is further given that Mr William Jeremy Jeanes Knight, IP No. 2226 of 68 Ship Street, Brighton, East Sussex, BN1 1AE, email: [knights@eremyknights.co.uk](mailto:knights@eremyknights.co.uk), who is a person qualified to act as an insolvency practitioner in relation to the company will furnish creditors free of charge with such information concerning the company as they may reasonably require during the period before the said day.  
Dated 24 January 2011  
T M Burton, Receiver of The Scottish Heritage Trust PLC (Sole Shareholder)

**THE BURROW HILL TRAINING FUND**  
Registered Charity 220302  
Proposal for a Scheme under the Charities Act 1993 as amended by the Charities Act 2006  
NOTICE is given that the Trustees have proposed a scheme under the Charity Act to change the charitable objectives to meet the current and future needs of the charity and its beneficiaries. The relief of sickness and financial hardship amongst people who are suffering from any disease of the chest or related illnesses with a preference for ex-members of the Armed Forces of the Crown and their dependents, including through:  
A. assistance with vocational training  
B. advancing the education of persons training to be health professionals specializing in the treatment of chest diseases, with a preference for those working with or intending to work with members or ex-members of the Armed Forces of the Crown;  
C. funding research into the causes and treatment of chest diseases, in particular amongst members or ex-members of the Armed Forces of the Crown.  
If you wish to comment on this scheme, you should contact Mrs Christine Lewis, Secretary to the Trustees, at The British Lung Foundation, 73-75 Goswell Road, London, EC1V 7ER within the month of the date of the publication of this notice. Date of this notice: 27th January 2011

## Thanksgiving Services

**LADLAW** Sir Christopher 9th August 1922 - 27th November 2010. A Service of Thanksgiving was held at St Luke's Church, Syon Street, London SW3 on Wednesday, 26th January, 2011. The family would like to thank all those many friends who were able to attend.

## In Memoriam - Private

**DORAI-RAJ** Dinesh, died on Tuesday 27th January 2009. You are sorely missed. Mum, Dad, Usha, Michael and Matthaes.

## Legal Notices

## ABLE UK LTD

## SECTION 48, PLANNING ACT 2008

## REGULATION 4, INFRASTRUCTURE PLANNING (APPLICATIONS: PRESCRIBED FORMS AND PROCEDURE) REGULATIONS 2009

## NOTICE PUBLICISING A PROPOSED APPLICATION FOR A DEVELOPMENT CONSENT ORDER ("DCO") TO BUILD A QUAY AND ASSOCIATED WORKS AT KILLINGHOLME, NORTH LINCOLNSHIRE AND KEYINGHAM, EAST RIDING OF YORKSHIRE

Notice is hereby given that Able UK Ltd ("Able"), of Able House, Billingham Reach Industrial Estate, Billingham TS23 1PX intends to apply to the Infrastructure Planning Commission ("IPC") under section 37 of the Planning Act 2008 ("the Act") for the above-mentioned DCO ("the proposed application").

Able is proposing to build a 1320m long quay at Killingholme on the South Humber Bank in North Lincolnshire, which together with associated development will allow the manufacture and transportation of wind turbines to sites in the North Sea.

As the quay will be capable of handling more than 5 million tonnes of cargo per annum, it is therefore a 'nationally significant infrastructure project' by virtue of section 24 of the Act.

The Humber Estuary is a 'Natura 2000' site, which means that it has special environmental protection. To compensate for the loss of some of this habitat, a (larger) compensatory habitat is proposed to be created on the north bank of the Humber at Cherry Cobb Sands. The centre of the marine energy park site is at grid reference TA170183, and the centre of the compensatory habitat is at grid reference TA220208.

The proposed application would seek a DCO authorising, amongst other things:

- the construction and operation of a 1320m quay and associated dredging and land reclamation;
- the provision of onshore facilities for the manufacture, assembly and storage of wind turbines and related items;
- the diversion or stopping up of a footpath that runs along the south shore of the Humber;
- any necessary upgrade works to surrounding roads (Rosper Road, Eastfield Road, the A160 and the A180);
- the conversion of a railway into a private siding;
- the diversion of a sludge main and a drainage ditch;
- the re-siting of apparatus;
- the interference with rights of navigation;
- the creation of a harbour authority;
- deemed consent under section 34 of the Coast Protection Act 1949;
- a deemed licence under Part 2 of the Food and Environmental Protection Act 1985;
- the modification of public and local legislation;
- the creation of a compensatory environmental habitat on the north bank of the Humber; and
- the compulsory acquisition of land and rights in land and powers of temporary occupation of land to allow Able to carry out and operate the above development.

The proposed project is "BA development" for the purposes of the Infrastructure Planning (Environmental Impact Assessment) Regulations 2009. This means that the proposed works constitute development for which Environmental Impact Assessment would be required. Able's proposed application for a DCO would therefore be accompanied by an Environmental Statement, containing the information that is required for the IPC to make that assessment.

Due to its effect on the Natura 2000 site, the project will also undergo 'appropriate assessment', as required by the Conservation of Habitats and Species Regulations 2010.

The documents, plans and maps showing the nature and location of the proposed development, including information so far compiled about environmental impacts ('preliminary environmental information'), are available for inspection free of charge from Monday 31st January 2011 until Saturday 19th March 2011 at the places and times set out below:

The above-mentioned documents, plans and maps will also be available online through the

VENUE	OPENING HOURS
Barton-upon-Humber Library Providence House, Holydyke DN18 5PR	Mondays 9.30am-7pm; Tuesdays, Thursdays & Fridays 9.30am-5pm; Saturdays 9am-1pm; (Closed Wednesdays & Sundays)
Brigg Library Old Courts Road, Brigg DN20 8JW	Mondays & Thursdays 9.30am-5pm; Tuesdays 9.30am-6pm; Wednesdays 9.30am-1pm; Fridays 9.30am-7pm; Saturdays 9am-1pm; (Closed Sundays)
Coxhill Library The Parish Room, Howe Lane, Coxhill DN19 7HS	Mondays & Fridays 3.30pm-7pm; Wednesdays 2pm-5pm; (Closed Tuesdays, Thursdays, Saturdays & Sundays)
Immingham Library Civic Centre, Pelham Road, Immingham DN40 1QF	Mondays & Thursdays 9am-7pm; Tuesdays, Wednesdays & Fridays 8.30am-5.30pm; Saturdays 9am-2pm; (Closed Sundays)
Scunthorpe Council Office Church Square House, 30-40 High Street, Scunthorpe DN15 6NL	Mondays-Thursdays 9am-5pm; Fridays 9am-4.30pm; Saturdays 9am-12pm; (Closed Sundays)
East Riding of Yorkshire Council CSC 2 New Road, Hedon HU12 8EN	Mondays-Thursdays 9am-5pm; Fridays 9am-4.30pm; (Closed Saturdays & Sundays)

project website at [www.amep.co.uk](http://www.amep.co.uk) from Monday 31st January 2011. Copies of the documents, plans and maps can be provided on request to the address below, and may be subject to a reasonable charge up to a maximum of £950 for a printed hard copy and £15 for an electronic copy on CD.

Able is now consulting on the proposed application. Any representations on the proposals should be made in writing to the Marine Energy Park Consultation Team, Able UK, Billingham Reach Industrial Estate, Billingham TS23 1PX, or by email to [info@amep.co.uk](mailto:info@amep.co.uk). The deadline for receipt of responses by Able is Saturday 19th March 2011.

Able requests that responses state the grounds of the representation, indicate who is making it, and provide an address to which any correspondence relating to the representation may be sent. Please note that responses will be made public.

Bircham Dyson Bell LLP Solicitors to Able UK Ltd

50 Broadway, London SW1H 0BL

27 January 2011



## (h) Lloyd's List, 27 January 2011

### NOTICE

ABLE UK LTD

#### SECTION 48, PLANNING ACT 2008

#### REGULATION 4, INFRASTRUCTURE PLANNING (APPLICATIONS: PRESCRIBED FORMS AND PROCEDURE) REGULATIONS 2009

#### NOTICE PUBLICISING A PROPOSED APPLICATION FOR A DEVELOPMENT CONSENT ORDER ("DCO") TO BUILD A QUAY AND ASSOCIATED WORKS AT KILLINGHOLME, NORTH LINCOLNSHIRE AND KEYINGHAM, EAST RIDING OF YORKSHIRE

Notice is hereby given that Able UK Ltd ("Able") of Able House, Billingham Reach Industrial Estate, Billingham TS23 1PX intends to apply to the Infrastructure Planning Commission ("IPC") under section 37 of the Planning Act 2008 ("the Act") for the above-mentioned DCO ("the proposed application").

Able is proposing to build a 1320m long quay at Killingholme on the South Humber Bank in North Lincolnshire, which together with associated development will allow the manufacture and transportation of wind turbines to sites in the North Sea.

As the quay will be capable of handling more than 5 million tonnes of cargo per annum, it is therefore a 'nationally significant infrastructure project' by virtue of section 24 of the Act.

The Humber Estuary is a Natura 2000 site, which means that it has special environmental protection. To compensate for the loss of some of this habitat, a (larger) compensatory habitat is proposed to be created on the north bank of the Humber at Cherry Cobb Sands.

The centre of the marine energy park site is at grid reference TA170183, and the centre of the compensatory habitat is at grid reference TA220208.

The proposed application would seek a DCO authorising, amongst other things:

- the construction and operation of a 1320m quay and associated dredging and land reclamation;
- the provision of onshore facilities for the manufacture, assembly and storage of wind turbines and related items;
- the diversion or stopping up of a footpath that runs along the south shore of the Humber; any necessary upgrade works to surrounding roads (Rosper Road, Eastfield Road, the A160 and the A180);
- the conversion of a railway into a private siding;
- the diversion of a sludge main and a drainage ditch;
- the re-siting of apparatus;
- the interference with rights of navigation;
- the creation of a harbour authority;
- deemed consent under section 34 of the Coast Protection Act 1949;
- a deemed licence under Part 2 of the Food and Environmental Protection Act 1985;
- the modification of public and local legislation;
- the creation of a compensatory environmental habitat on the north bank of the Humber; and
- the compulsory acquisition of land and rights in land and powers of temporary occupation of land to allow Able to carry out and operate the above development.

The proposed project is "EIA development" for the purposes of the Infrastructure Planning (Environmental Impact Assessment) Regulations 2009. This means that the proposed works constitute development for which Environmental Impact Assessment would be required. Able's proposed application for a DCO would therefore be accompanied by an Environmental Statement, containing the information that is required for the IPC to make that assessment.

Due to its effect on the Natura 2000 site, the project will also undergo 'appropriate assessment', as required by the Conservation of Habitats and Species Regulations 2010.

The documents, plans and maps showing the nature and location of the proposed development, including information so far compiled about environmental impacts ("preliminary environmental information"), are available for inspection free of charge from Monday 31st January 2011 until Saturday 19th March 2011 at the places and times set out below:

VENUE	OPENING HOURS
Barnton-upon-Humber Library Providence House, Holydyke DN18 5PR	Monday 9.30am-7pm; Tuesdays, Thursdays & Fridays 9.30am-5pm; Saturdays 9am-1pm; (Closed Wednesdays & Sundays)
Brigg Library Old Courts Road, Brigg DN20 8JW	Monday & Thursday 9.30am-5pm; Tuesday 9.30am-6pm; Wednesday 9.30am-1pm; Friday 9.30am-7pm; Saturday 9am-1pm; (Closed Sunday)
Coxhill Library The Parish Room, Howe Lane, Coxhill DN19 7HS	Monday & Friday 3.30pm-7pm; Wednesday 2pm-5pm; (Closed Tuesday, Thursday, Saturday & Sunday)
Immingham Library Civic Centre, Pelham Road, Immingham. DN40 1QF	Monday & Thursday 9am-7pm; Tuesday, Wednesday & Friday 8.30am-5.30pm; Saturday 9am-2pm; (Closed Sunday)
Scunthorpe Council Office Church Square House, 30-40 High Street, Scunthorpe DN15 6NL	Monday-Thursday 9am-5pm; Friday 9am-4.30pm; Saturday 9am-12pm; (Closed Sunday)
East Riding of Yorkshire Council CSC New Road, Hedon HU12 8EN	Monday-Thursday 9am-5pm; Friday 9am-4.30pm; (Closed Saturday & Sunday)

The above-mentioned documents, plans and maps will also be available online through the project website at [www.amep.co.uk](http://www.amep.co.uk) from Monday 31st January 2011. Copies of the documents, plans and maps can be provided on request to the address below, and may be subject to a reasonable charge up to a maximum of £950 for a printed hard copy and £15 for an electronic copy on CD.


Able is now consulting on the proposed application. Any representations on the proposals should be made in writing to the Marine Energy Park Consultation Team, Able House, Billingham Reach Industrial Estate, Billingham TS23 1PX, or by email to [info@amep.co.uk](mailto:info@amep.co.uk). The deadline for receipt of responses by Able is Saturday 19th March 2011.

Able requests that responses state the grounds of the representation, indicate who is making it, and provide an address to which any correspondence relating to the representation may be sent. Please note that responses will be made public.

Billingham Dyson Bell LLP, Solicitors to Able UK Ltd  
50 Broadway, London SW1H 0BL

27 January 2011

or Noel O Regan on 087 3435666



### RECRUITMENT



## ERSHP SA M & R SUPERINTENDENT

ERSHP is seeking a MAINTENANCE & REPAIR S join the successful Technical Department of our org

We are a prestigious Shipowners, Shipmanagers, Stevedoring company in Spain with more than 150 business. We directly employ more than 200 offices about 400 personnel on board under contract on our vessels.

- The preferred candidate should possess an sea going experience in a senior role.
- A Chief Engineer's Certificate of Competence
- Experience as Superintendent in charge of a shipping company would be considered an
- Fluent in English ( the knowledge of the Sp be highly appreciated)

The appropriate candidate will report to the Chief S join a team of technical superintendents based in (Spain) with the responsibility of accurate plan monitoring and execution of the fleet maintenance dockings.

We offer a competitive salary and package to the company is always investing in ongoing training to and provide career development opportunities.

If you meet the criteria for this role, please send your letter to the attention of Jose Jimenez at +34914263400.



## Public Notices

# ABLE UK LTD SECTION 48, PLANNING ACT 2008 REGULATION 4, INFRASTRUCTURE PLANNING (APPLICATIONS: PRESCRIBED FORMS AND PROCEDURE) REGULATIONS 2009 NOTICE PUBLICISING A PROPOSED APPLICATION FOR A DEVELOPMENT CONSENT ORDER ("DCO") TO BUILD A QUAY AND ASSOCIATED WORKS AT KILLINGHOLME, NORTH LINCOLNSHIRE AND KEYINGHAM, EAST RIDING OF YORKSHIRE

Notice is hereby given that Able UK Ltd ("Able") of Able House, Billingham Reach Industrial Estate, Billingham TS23 1PX intends to apply to the Infrastructure Planning Commission ("IPC") under section 37 of the Planning Act 2008 ("the Act") for the above-mentioned DCO ("the proposed application").

Able is proposing to build a 1320m long quay at Killingholme on the South Humber Bank in North Lincolnshire, which together with associated development will allow the manufacture and transportation of wind turbines to sites in the North Sea.

As the quay will be capable of handling more than 5 million tonnes of cargo per annum, it is therefore a 'nationally significant infrastructure project' by virtue of section 24 of the Act.

The Humber Estuary is a 'Natura 2000' site, which means that it has special environmental protection. To compensate for the loss of some of this habitat, a (larger) compensatory habitat is proposed to be created on the north bank of the Humber at Cherry Cobb Sands.

The centre of the marine energy park site is at grid reference TA170183, and the centre of the compensatory habitat is at grid reference TA220208.

The proposed application would seek a DCO authorising, amongst other things:

- the construction and operation of a 1320m quay and associated dredging and land reclamation;
- the provision of onshore facilities for the manufacture, assembly and storage of wind turbines and related items;
- the diversion or stopping up of a footpath that runs along the south shore of the Humber;
- any necessary upgrade works to surrounding roads (Rosper Road, Eastfield Road, the A160 and the A180);
- the conversion of a railway into a private siding;
- the diversion of a sludge main and a drainage ditch;
- the re-siting of apparatus;
- the interference with rights of navigation;
- the creation of a harbour authority;
- deemed consent under section 34 of the Coast Protection Act 1949;
- a deemed licence under Part 2 of the Food and Environmental Protection Act 1985;
- the modification of public and local legislation;
- the creation of a compensatory environmental habitat on the north bank of the Humber; and
- the compulsory acquisition of land and rights in land and powers of temporary occupation of land to allow Able to carry out and operate the above development.

The proposed project is "EIA development" for the purposes of the Infrastructure Planning (Environmental Impact Assessment) Regulations 2009. This means that the proposed works constitute development for which Environmental Impact Assessment would be required. Able's proposed application for a DCO would therefore be accompanied by an Environmental Statement, containing the information that is required for the IPC to make that assessment.

Due to its effect on the Natura 2000 site, the project will also undergo 'appropriate assessment', as required by the Conservation of Habitats and Species Regulations 2010.

The documents, plans and maps showing the nature and location of the proposed development, including information so far compiled about environmental impacts ("preliminary environmental information"), are available for inspection free of charge from Monday 31st January 2011 until Saturday 19th March 2011 at the places and times set out below:

VENUE	OPENING HOURS
<b>Barlton-upon-Humber Library</b> Providence House, Holydyke DN18 5PR	Mondays 9.30am-7pm; Tuesdays, Thursdays & Fridays 9.30am-5pm; Saturdays 9am-1pm; (Closed Wednesdays & Sundays)
<b>Brigg Library</b> Old Courts Road, Brigg DN20 8JW	Mondays & Thursdays 9.30am-5pm; Tuesdays 9.30am-6pm; Wednesdays 9.30am-1pm; Fridays 9.30am-7pm; Saturdays 9am-1pm; (Closed Sundays)
<b>Coxhill Library</b> The Parish Room, Howe Lane, Coxhill DN19 7HS	Mondays & Fridays 3.30pm-7pm; Wednesdays 2pm-5pm; (Closed Tuesdays, Thursdays, Saturdays & Sundays)
<b>Immingham Library</b> Civic Centre, Pelham Road, Immingham, DN40 1QF	Mondays & Thursdays 9am-7pm; Tuesdays, Wednesdays & Fridays 8.30am-5.30pm; Saturdays 9am-2pm; (Closed Sundays)
<b>Scunthorpe Council Office</b> Church Square House, 30-40 High Street, Scunthorpe DN15 6NL	Mondays-Thursdays 9am-5pm; Fridays 9am-4.30pm; Saturdays 9am-12pm; (Closed Sundays)
<b>East Riding of Yorkshire Council CSC</b> 2 New Road, Hedon HU12 6BN	Mondays-Thursdays 9am-5pm; Fridays 9am-4.30pm; (Closed Saturdays & Sundays)

The above-mentioned documents, plans and maps will also be available online through the project website at [www.amep.co.uk](http://www.amep.co.uk) from Monday 31st January 2011. Copies of the documents, plans and maps can be provided on request to the address below, and may be subject to a reasonable charge up to a maximum of £9.50 for a printed hard copy and £15 for an electronic copy on CD.

Able is now consulting on the proposed application. Any representations on the proposals should be made in writing to the Marine Energy Park Consultation Team, Able House, Billingham Reach Industrial Estate, Billingham TS23 1PX, or by email to [info@amep.co.uk](mailto:info@amep.co.uk). The deadline for receipt of responses by Able is Saturday 19th March 2011.

Able requests that responses state the grounds of the representation, indicate who is making it, and provide an address to which any correspondence relating to the representation may be sent. Please note that responses will be made public.

Bircham & Son Bell LLP, Solicitors to Able UK Ltd  
50 Broadway, London SW1H 0BL  
27 January 2011

## HIGHWAYS AGENCY

### THE HIGHWAYS AGENCY ROAD TRAFFIC REGULATION ACT 1984 - SECTION 14 THE A63 TRUNK ROAD (MYTONGATE GYRATORY TO DALTRY STREET INTERCHANGE AND GARRISON ROAD ROUNDBOUT) (TEMPORARY PROHIBITION OF TRAFFIC)

NOTICE IS HEREBY GIVEN that the Secretary of State for Transport intends to make an Order on the A63 Trunk Road, in the District of Kingston upon Hull, to enable carriageway resurfacing, signing and lining works to be carried out in safety.

The works are expected to start on Monday 21 February for approximately 2 weeks, or until completed, and will take place in overnight between 8pm and 6am.

The effect of the Order will be to:

- ban all traffic, at times during the works, from entering or leaving the A63 Garrison Road Roundabout at its junction with Pilmsall Way and ban pedestrians from crossing Pilmsall Way at Garrison Road Roundabout;
- close to all traffic, at times during the works, the A63 westbound carriageway from the A1079 Mytongate Gyratory to Daltry Street Interchange, a distance of 1400 metres;
- close to all traffic, at times during the works, the eastern and western sections of Mytongate Gyratory at its junction with the A63; and
- ban all traffic, at times during the works, from entering or leaving the A63 at its junction with St. James Street.

During the closures suitable signed alternative routes will be available at all times.

Traffic signs will indicate the extent of the prohibitions (which will not apply to emergency service vehicles or vehicles being used in connection with the said works or traffic officer purposes or to anyone engaged in the said works). Access will be maintained at all times to premises and property which are accessible from, and only from, the A1. The Order comes into force on 20 February 2011 and has a maximum duration of eighteen months.

KEITH GORST, Highways Agency, 3 South, Lateral, 8 City Walk, LEEDS, LS11 8AT

## HIGHWAYS AGENCY

### THE HIGHWAYS AGENCY ROAD TRAFFIC REGULATION ACT 1984 - SECTION 14 THE M62 MOTORWAY (JUNCTION 36 TO JUNCTION 37) (TEMPORARY PROHIBITION OF TRAFFIC)

NOTICE IS HEREBY GIVEN that the Secretary of State for Transport has made an Order on the M62 Motorway, in the East Riding of Yorkshire, to enable bridge joint repair works to be carried out in safety.

The works are expected to commence on Saturday 29 January 2011 and take place over the night, or until completed, between 8pm and 6am.

The effect of the Order will be to close, at times during the works, the M62:

- eastbound carriageway between the eastbound exit slip road at Junction 36 (Airmyn) and the eastbound entry slip road at Junction 37 (Howden), a distance of approximately 5000 metres;
- eastbound entry slip road at Junction 36; and
- eastbound exit slip road at Junction 37.

During the closures suitable signed alternative routes will be available at all times.

Traffic signs will indicate the extent of the prohibitions (which will not apply to emergency service vehicles and vehicles being used in connection with the said works or for winter maintenance or traffic officer purposes). The Order comes into force on 28 January 2011 and has a maximum duration of eighteen months.

The Agency contact for any further information about this notice is Daniel Edwards, telephone: (0113) 283 6448, e-mail: [daniel.edwards@highways.gsi.gov.uk](mailto:daniel.edwards@highways.gsi.gov.uk)

KEITH GORST, Highways Agency, 3 South, Lateral, 8 City Walk, LEEDS LS11 8AT

## Lost

LOST 5 diamond gold engagement ring lost in Homsea town centre on Saturday afternoon 22nd January. Reward offered. 07544 659408

LOST Hedon area since 15/1/2011, black, female cat with white blot, very timid, 3 yrs old, small for age. 0148 270354/07717814870

YELLOW cockatiel Tame and friendly called Micky, family pet, missing Sat 22nd, Wilber Road area, reward if found, ring Julie 504846/07904529649

## Prize Draws & Competition Results

HULL FC YOUTH IN THE COMMUNITY WIE 21/1/11  
£500 Winner, D7555, £50 Winners, A6407, G7600, £25 Winners, H5369, D0249, F5297, E8427, £10 Winners, A9379, H7170, M5729, F3385, P9408, P0423

## Found

BLACK, old adult, semi-long haired, neutered tom cat, found Burstock 01482 341331  
FOUND Bunch of keys on Laburnum Avenue 01482 797356

## Perso

Trade: 01482 227885

All adverts must be pre-booked and must provide a verified name and email address to forward information to the relevant person.

## Lost Contact

### IGGLEDEN DESCENDANTS

Looking for descendants of ARTHUR and WINIFRED IGGLEDEN. Last address is Murreyfield in 1949. Looking for picture

[dwwat@northcarolina.rr.com](mailto:dwwat@northcarolina.rr.com)

## Friendship (Male)

### FUN LOVING MALE

Young looking 57, 5ft 10, red hair, honest, trustworthy, sincere, 650H seeks slim lady 35-40. No time-wasters.

07946390230

## RETIREMENT

Clear, smart, active, 650H, important, easygoing guy. £2 coast area would love to meet lady 60-70s for friendship, outings, animal lover, N3 pr. Reply to: P02474 Mail, H Tel 01964 130844

## Friendship (Female)

### LADIES

You want a treat, I'm a treat. 50's, n/3 looking for a voluptuary lady to spoil and perper.

07746455346

## Personal Chat Line



I'm Waiting For You  
0909 534 36

Domestic 0909 943 36

Mobile 0909 943 36

Fixed 0909 943 36





NN19-G1EE

# Public Notices

01472 372 013

## Lost

**GOLD Ring Made** up of five single rings joined together. Lost 15th January 2011. Sentimental value 07882 465281

## MISSING DOG - REWARD



Much loved pet. Pug/Westie cross. Answers to Earl. Black tan and silver with white front paw. Micro-chipped. Home phone 01724 852552

07799 391012

## ROAD TRAFFIC ACCIDENT 19TH JAN 2011 AT 08:15AM

KLEADNEY BRIDGE/STATION ROAD (direction Sunness). Looking for witnesses to an RTA involving a road trailer hitting a black Ford Escort Estate then failing to stop. Reward offered.

Andrea / 01268 748306

## Found

CAT ginger female. Found Mill Lane. No collar or chip. Now at Ashcroft Surgery. 01724 860045

## Pets Lost & Found

BRINDLE Staffordshire, Terrier Dog. Lost Scunthorpe Town Centre Area on 18/1/11 07590 202785

**Classified online**  
Do it yourself, book online  
www.classifiedonline.co.uk

## Public Notices

### Disney Movies: The Graphic Novels Terms and conditions:

1. Northcliffe Newspapers and Paperview (UK) Ltd are joint promoters.
2. The first graphic novel - Finding Nemo - is free with the newspaper on Tuesday, September 14.
3. The subsequent 24 graphic novels in the collection can be purchased for £3.49 plus a coupon from the newspaper each Tuesday thereafter.
4. With purchase of graphic novels 2 to 5, you will receive a free Disney sticker sheet; if however you do not purchase a novel, you will not receive a sticker sheet.
5. The graphic novels are only available from participating retailers and are subject to availability. To find your nearest participating retailer please call the newspaper.
6. There is no alternative product or cash alternative to the free book or sticker sheets.
7. Purchase of graphic novels 2 to 25 requires a coupon from the newspaper. Photocopies will not be accepted.
8. The books, jackets and stickers and all materials used in their creation and their packaging, meet all relevant European safety standards.
9. The sticker sheets are not suitable for children under 3 years of age due to the presence, or potential for, small pieces which may present a choking hazard.
10. Should your graphic novel or sticker sheet be found to be or defective, you must notify the Promoter/Retailer within 5 days of purchase and request an exchange. Any exchange is subject to availability. This does not affect your statutory rights.
11. The promoters accept no liability for any loss, damage or injury whatsoever (including but not limited to direct or consequential) for any personal injury suffered or sustained as a result of the graphic novels or stickers or any part of the promotion.
12. The determination and decision of the editor is final in all matters and no correspondence will be entered into. The editor and the promoters reserve the right in their absolute discretion to add to or write any rules, or to cancel, terminate, modify or suspend the whole or part of the promotion at any stage and without prior notification. The Editor and the Promoters exclude liability to the extent permitted by law for any cost, claims or losses whatsoever caused that arise by reason of such cancellation, termination, modification or suspension.

**ANNOUNCEMENT OF INTENTION NOT TO PREPARE AN ENVIRONMENTAL STATEMENT**

## ABLE UK LTD SECTION 48, PLANNING ACT 2008

### REGULATION 4, INFRASTRUCTURE PLANNING (APPLICATIONS: PRESCRIBED FORMS AND PROCEDURE) REGULATIONS 2009

### NOTICE PUBLICISING A PROPOSED APPLICATION FOR A DEVELOPMENT CONSENT ORDER ("DCO") TO BUILD A QUAY AND ASSOCIATED WORKS AT KILLINGHOLME, NORTH LINCOLNSHIRE AND KEYINGHAM, EAST RIDING OF YORKSHIRE

Notice is hereby given that Able UK Ltd ('Able') of Able House, Billingham Reach Industrial Estate, Billingham TS23 1PX intends to apply to the Infrastructure Planning Commission ("IPC") under section 37 of the Planning Act 2008 ("the Act") for the above-mentioned DCO ("the proposed application").

Able is proposing to build a 1320m long quay at Killingholme on the South Humber Bank in North Lincolnshire, which together with associated development will allow the manufacture and transportation of wind turbines to sites in the North Sea.

As the quay will be capable of handling more than 5 million tonnes of cargo per annum, it is therefore a 'nationally significant infrastructure project' by virtue of section 24 of the Act.

The Humber Estuary, which together with associated development will allow the manufacture and transportation of wind turbines to sites in the North Sea, is a 'Natura 2000' site, which means that it has special environmental protection. To compensate for the loss of some of this habitat, a (larger) compensatory habitat is proposed to be created on the north bank of the Humber at Cherry Cobb Sands.

The centre of the marine energy park site is at grid reference TA170183, and the centre of the compensatory habitat is at grid reference TA220208.

The proposed application would seek a DCO authorising, amongst other things:

- the construction and operation of a 1320m quay and associated dredging and land reclamation; the provision of onshore facilities for the manufacture, assembly and storage of wind turbines and related items;
- the diversion or stopping up of a footpath that runs along the south shore of the Humber;
- any necessary upgrade works to surrounding roads (Rosper Road, Eastfield Road, the A160 and the A180);
- the conversion of a railway into a private siding;
- the diversion of a sludge main and a drainage ditch;
- the re-siting of apparatus;
- the interference with rights of navigation;
- the creation of a harbour authority;
- deemed consent under section 34 of the Coast Protection Act 1949;
- a deemed licence under Part 2 of the Food and Environmental Protection Act 1985;
- the modification of public and local legislation;
- the creation of a compensatory environmental habitat on the north bank of the Humber; and
- the compulsory acquisition of land and rights in land and powers of temporary occupation of land to allow Able to carry out and operate the above development.

The proposed project is "a development" for the purposes of the Infrastructure Planning (Environmental Impact Assessment) Regulations 2009. This means that the proposed works constitute development for which Environmental Impact Assessment would be required. Able's proposed application for a DCO would therefore be accompanied by an Environmental Statement, containing the information that is required for the IPC to make that assessment.

Due to its effect on the Natura 2000 site, the project will also undergo 'appropriate assessment', as required by the Conservation of Habitats and Species Regulations 2010.

The documents, plans and maps showing the nature and location of the proposed development, including information so far compiled about environmental impacts ("preliminary environmental information"), are available for inspection free of charge from Monday 31st January 2011 until Saturday 19th March 2011 at the places and times set out below:

VENUE	OPENING HOURS
Barton-upon-Humber Library Providence House, Holyoake DN18 5PR	Mondays 9.30am-7pm; Tuesdays, Thursdays & Fridays 9.30am-5pm; Saturdays 9am-1pm; (Closed Wednesdays & Sundays)
Brigg Library Old Courts Road, Brigg DN20 8JW	Mondays & Thursdays 9.30am-5pm; Tuesdays 9.30am-6pm; Wednesdays 9.30am-1pm; Fridays 9.30am-7pm; Saturdays 9am-1pm; (Closed Sundays)
Goxhill Library The Parish Room, Howe Lane, Goxhill DN19 7HS	Mondays & Fridays 3.30pm-7pm; Wednesdays 2pm-5pm; (Closed Tuesdays, Thursdays, Saturdays & Sundays)
Immingham Library Civic Centre, Pelham Road, Immingham. DN40 1QF	Mondays & Thursdays 9am-7pm; Tuesdays, Wednesdays & Fridays 8.30am-5.30pm; Saturdays 9am-2pm; (Closed Sundays)
Scunthorpe Council Office Church Square House, 30-40 High Street, Scunthorpe DN15 6NL	Mondays-Thursdays 9am-5pm; Fridays 9am-4.30pm; Saturdays 9am-12pm; (Closed Sundays)
East Riding of Yorkshire Council CSC 2 New Road, Hedon HU12 8EN	Mondays-Thursdays 9am-5pm; Fridays 9am-4.30pm; (Closed Saturdays & Sundays)

The above-mentioned documents, plans and maps will also be available online through the project website at [www.amep.co.uk](http://www.amep.co.uk) from Monday 31st January 2011. Copies of the documents, plans and maps can be provided on request to the address below, and may be subject to a reasonable charge up to a maximum of £950 for a printed hard copy and £15 for an electronic copy on CD.

Able is now consulting on the proposed application. Any representations on the proposals should be made in writing to the Marine Energy Park Consultation Team, Able House, Billingham Reach Industrial Estate, Billingham TS23 1PX, or by email to [info@amep.co.uk](mailto:info@amep.co.uk). The deadline for receipt of responses by Able is Saturday 19th March 2011.

Able requests that responses state the grounds of the representation, indicate who is making it, and provide an address to which any correspondence relating to the representation may be sent. Please note that responses will be made public.

Bircham Dyson Bell LLP Solicitors to Able UK Ltd  
50 Broadway, London SW1H 0BL

27 January 2011

## Grimsby and Scunthorpe Competition

Employees (and their families, prize contributors, agents and other competitors).

Competitions, prize draw pits started and in no other form. No cash alternative will be offered.

The Editors decision is final. Prizes must be claimed within stated.

Where Grimsby and Scunthorpe of an associated company the those associated companies cannot be held responsible to and all enquiries in reference associated companies.

Any closing days for entries part of any competition, part of that competition, for Competition winners will use.

Competitions and reader restrictions are stated.

Competition entries and risk closing date/time will be in.

No purchase payment is required and entry forms can be obtained from the Grimsby and Scunthorpe office, 4-5 Park Square, Lane, Monday to Friday 9am - 5pm.

Competition entries must be made must include original tickets allowed.

Competition winners will be notified and/or be prepared to be in Grimsby and Scunthorpe office closing date.

Grimsby and Scunthorpe Media any damage or injury caused inquiries should be directed to Additional rules and restrictions Grimsby and Scunthorpe office.

Please see individual competition Grimsby and Scunthorpe office.

Multiple voting forms may be placed in the envelope if you submit all votes within the envelope how many votes be checked. Any triple voting chosen entrant. Double voting entrant. No photocopying votes. All Telegraph reader offers an.

Text to win Competitions:

Please refer to the competition you can enter any text to win. Technical errors invalid.

## Holidays from £

- 1 Minimum booking of 4 applies for postal bookings electricity and entertainment promotion. Terms and conditions.
- 2 Parties of less than 10 the four berth price. Minimum up to 8 persons.
- 3 Closing date for applications your confirmation, or if not within 28 days. If you have telephone our Helpline or (Calls may be monitored) cost 5p/min from a BT landline.
- 4 Holidays offered as operators. Your contact the holiday park where you wish to book. You have the right to the negligent and the operators conditions and the park/operator and their acceptance of the offer.
- 5 Only complete applications guarantee multiple application booking form required.
- 6 These are family holidays parties where all persons female parties under 18.
- 7 Absolutely no emergency your application has been can be made in the event of has been issued in regard.
- 8 These are self catering holiday homes. Your holiday is departure day. Please note.
- 9 Bed linen is not included by the park. A charge for a if required will be made.



NN14-ST-E

# Public Notices

01472 372 013

## Lost

**GOLD Ring** Made up of five single rings joined together. Lost 15th January 2011. Sentimental value 07882 465281

## MISSING DOG - REWARD



Much loved pet. Pug/Westie cross. Answers to Earl, Blackie and silver with white front paw. Micro-chipped.

Home phone 01724 852552

077 99291012

## ROAD TRAFFIC ACCIDENT 19TH JAN 2011 AT 08:15AM

**LEADNEY BRIDGE/STATION ROAD** (direction GUNNESS) Looking for witnesses to an RTA involving a road trailer hitting a black Ford Escort Estate then falling to stop. Reward offered.

Andrea / 01268 748300

## Found

**CAT** Ginger female. Found Mill Lane. No collar or chip. Now at Ashcroft Surgery. 01724 860645

## Pets Lost & Found

**BRINDLE** Staffordshire, Terrier Dog, Lost Scunthorpe Town Centre Area on 18/1/11 07590 202785

**Classified online**  
Do it yourself... book online  
[www.thepetfinder.co.uk](http://www.thepetfinder.co.uk) • [www.dogsonthepetfinder.co.uk](http://www.dogsonthepetfinder.co.uk)

## Public Notices

### Disney Movies: The Graphic Novels Terms and conditions:

1. Northcliffe Newspapers and Paperview (UK) Ltd are joint promoters
2. The first graphic novel - Finding Nemo - is free with the newspaper on Tuesday, September 14.
3. The subsequent 24 graphic novels in the collection can be purchased for £2.49 plus a coupon from the newspaper each Tuesday thereafter.
4. With purchase of graphic novels 2 to 25, you will receive a free Disney sticker sheet; if however you do not purchase a novel, you will not receive a sticker sheet.
5. The graphic novels are only available from participating retailers and are subject to availability. To find your nearest participating retailer please call the newspaper.
6. There is no alternative product or cash alternative to the free book or sticker sheets.
7. Purchase of graphic novels 2 to 25 requires a coupon from the newspaper. Photocopies will not be accepted.
8. The books, jackets and stickers and all materials used in their creation and their packaging, meet all relevant European safety standards.
9. The sticker sheets are not suitable for children under 3 years of age due to the presence, or potential for, small pieces which may present a choking hazard.
10. Should your graphic novel or sticker sheet be found to be or defective, you must notify the Promoter/Retailer within 5 days of purchase and request an exchange. Any exchange is subject to availability. This does not affect your statutory rights.
11. The promoters accept no liability for any loss, damage or injury whatsoever (including but not limited to direct or consequential) for any personal injury suffered or sustained as a result of the graphic novels or stickers or any part of the promotion.
12. The determination and decision of the editor is final in all matters and no correspondence will be entered into. The editor and the promoters reserve the right in their absolute discretion to add to or write any rules, or to cancel, terminate, modify or suspend the whole or part of the promotion at any stage and without prior notification. The Editor and the Promoters exclude liability to the extent permitted by law for any cost, claims or losses howsoever caused that arise by reason of such cancellation, termination, modification or suspension.

ANNOUNCEMENT OF INTENTION NOT TO PREPARE

## ABLE UK LTD

### SECTION 48, PLANNING ACT 2008

### REGULATION 4, INFRASTRUCTURE PLANNING (APPLICATIONS: PRESCRIBED FORMS AND PROCEDURE) REGULATIONS 2009

### NOTICE PUBLICISING A PROPOSED APPLICATION FOR A DEVELOPMENT CONSENT ORDER ("DCO") TO BUILD A QUAY AND ASSOCIATED WORKS AT KILLINGHOLME, NORTH LINCOLNSHIRE AND KEYINGHAM, EAST RIDING OF YORKSHIRE

Notice is hereby given that Able UK Ltd ("Able") of Able House, Billingham Reach Industrial Estate, Billingham TS23 1PX intends to apply to the Infrastructure Planning Commission ("IPC") under section 37 of the Planning Act 2008 ("the Act") for the above-mentioned DCO ("the proposed application").

Able is proposing to build a 1320m long quay at Killingholme on the South Humber Bank in North Lincolnshire, which together with associated development will allow the manufacture and transportation of wind turbines to sites in the North Sea.

As the quay will be capable of handling more than 5 million tonnes of cargo per annum, it is therefore a 'nationally significant infrastructure project' by virtue of section 24 of the Act.

The Humber Estuary is a 'Natura 2000' site, which means that it has special environmental protection. To compensate for the loss of some of this habitat, a (larger) compensatory habitat is proposed to be created on the north bank of the Humber at Cherry Cobb Sands.

The centre of the marine energy park site is at grid reference TA170183, and the centre of the compensatory habitat is at grid reference TA220208.

The proposed application would seek a DCO authorising, amongst other things:

- the construction and operation of a 1320m quay and associated dredging and land reclamation; the provision of onshore facilities for the manufacture, assembly and storage of wind turbines and related items;
- the diversion or stopping up of a footpath that runs along the south shore of the Humber; any necessary upgrade works to surrounding roads (Rosper Road, Eastfield Road, the A160 and the A180);
- the conversion of a railway into a private siding;
- the re-siting of apparatus;
- the interference with rights of navigation;
- the creation of a harbour authority;
- deemed consent under section 34 of the Coast Protection Act 1949;
- a deemed licence under Part 2 of the Food and Environmental Protection Act 1985;
- the modification of public and local legislation;
- the creation of a compensatory environmental habitat on the north bank of the Humber; and
- the compulsory acquisition of land and rights in land and powers of temporary occupation of land to allow Able to carry out and operate the above development.

The proposed project is "EIA development" for the purposes of the Infrastructure Planning (Environmental Impact Assessment) Regulations 2009. This means that the proposed works constitute development for which Environmental Impact Assessment would be required. Able's proposed application for a DCO would therefore be accompanied by an Environmental Statement, containing the information that is required for the IPC to make that assessment.

Due to its effect on the Natura 2000 site, the project will also undergo 'appropriate assessment', as required by the Conservation of Habitats and Species Regulations 2010.

The documents, plans and maps showing the nature and location of the proposed development, including information so far compiled about environmental impacts ("preliminary environmental information"), are available for inspection free of charge from Monday 31st January 2011 until Saturday 19th March 2011 at the places and times set out below:

VENUE	OPENING HOURS
Barion-upon-Humber Library Providence House, Holydyke DN18 5PR	Mondays 9.30am-7pm; Tuesdays, Thursdays & Fridays 9.30am-5pm; Saturdays 9am-1pm; (Closed Wednesdays & Sundays)
Brigg Library Old Courts Road, Brigg DN20 8JW	Mondays & Thursdays 9.30am-5pm; Tuesdays 9.30am-6pm; Wednesdays 9.30am-1pm; Fridays 9.30am-7pm; Saturdays 9am-1pm; (Closed Sundays)
Coxhill Library The Parish Room, Howe Lane, Coxhill DN19 7HS	Mondays & Fridays 3.30pm-7pm; Wednesdays 2pm-5pm; (Closed Tuesdays, Thursdays, Saturdays & Sundays)
Immingham Library Civic Centre, Pelham Road, Immingham. DN40 1QF	Mondays & Thursdays 9am-7pm; Tuesdays, Wednesdays & Fridays 8.30am-5.30pm; Saturdays 9am-2pm; (Closed Sundays)
Scunthorpe Council Office Church Square House, 30-40 High Street, Scunthorpe DN15 6NL	Mondays-Thursdays 9am-5pm; Fridays 9am-4.30pm; Saturdays 9am-12pm; (Closed Sundays)
East Riding of Yorkshire Council CSC 2 New Road, Hedon HU12 8EN	Mondays-Thursdays 9am-5pm; Fridays 9am-4.30pm; (Closed Saturdays & Sundays)

The above-mentioned documents, plans and maps will also be available online through the project website at [www.amep.co.uk](http://www.amep.co.uk) from Monday 31st January 2011. Copies of the documents, plans and maps can be provided on request to the address below, and may be subject to a reasonable charge up to a maximum of £950 for a printed hard copy and £15 for an electronic copy on CD.

Able is now consulting on the proposed application. Any representations on the proposals should be made in writing to the Marine Energy Park Consultation Team, Able House, Billingham Reach Industrial Estate, Billingham TS23 1PX, or by email to [info@amep.co.uk](mailto:info@amep.co.uk). The deadline for receipt of responses by Able is Saturday 19th March 2011.

Able requests that responses state the grounds of the representation, indicate who is making it, and provide an address to which any correspondence relating to the representation may be sent. Please note that responses will be made public.

Bircham Dyson Bell LLP, Solicitors to Able UK Ltd  
50 Broadway, London SW1H 0BL

27 January 2011

## Grimsby and Competition

Employees (and their family prize contributors, agents) enter competitions.

Competitions, prize draw p... stated and in no other fair... No cash alternative will be transferable.

The Editors decision is final. Prizes must be claimed within stated.

Where Grimsby and Scunthorpe of an associated company, these associated companies cannot be held responsible and all enquiries in relation associated companies.

Any closing days for entries part of any competition, pro entry of that competition, p...

Competition winners will us Competitions and reader of restrictions are stated.

Competition entries and res closing deadline will be in No purchase/payment is req tokens and entry cards.

Grimsby and Scunthorpe Telegraph House, 80 Cestex office, 4-5 Park Square, Lan Monday to Friday 9am - 5pm.

Competition entries must be must include original idents allowed.

Competition winners will be and/or be prepared to have Grimsby Telegraph/Scunthorpe closing date.

Grimsby & Scunthorpe Media any damage or injury caused. Inquiries should be directed.

Additional rules and restrict competitions or reader draws Please see individual compen Grimsby/Scunthorpe Telegraph.

Multiple voting forms agree in the same envelope, flows be placed in the envelope, the submit all votes within 200th the envelope how many votes be checked. Any voting using chosen entries, should not be entrant. No photocopying votes.

All Telegraph reader offers a Text to win Competitions.

Please refer to the competition You can enter any text to win Technical errors invalid when.

## Holidays from £

- 1 Minimum booking of a applies for postal booking: electricity and entertainment promotion. Terms and con...
- 2 Parties of less than fou the four berth price. Mini Maximum up to 8 persons.
- 3 Closing date for applica your confirmation, or late within 28 days. If you have telephone our Helpline on (Calls may be monitored or cost 5p/min from a BT land
- 4 Holidays offered are 1 operations. Your contract the holiday park when a o with whom you have your for the negligent acts or conditions and be for operators conditions form park/operator and their w your acceptance of the ten
- 5 Only complete applicat guarantee multiple applica booking form required per
- 6 These are family holiday parties where all persons female parties under the ag
- 7 Absolutely no amendmen your application has been can be made in the event of has been issued in accord
- 8 These are self catering h or lodges. Your holiday departure day. Please note
- 9 Bed linen is not included by the park. A charge by as



# Classified

Welcome to your Classified Pages

Holderness newspapers Ltd, 1 Seaside Road, Withernsea HU19 2DL www.holderness-gazette.co.uk contact Katy Allinson on

## Public Notices

### NOTICE OF APPLICATION FOR VARIATION OF A PREMISES LICENCE UNDER SECTION 34 OF THE LICENSING ACT 2003

Applicant: Trustees of Skipsa Village Hall, Premises: Skipsa Village Hall, Bridlington Road, Skipsa YO25 8TL. The Trustees of Skipsa Village Hall seek to make the proposed variations to ensure that any activity that falls within the definition of "community" or "family based" and is likely to attract a licensable activity, is covered by the licence that is held for licensable activities by the Trustees, for activities that take place within the boundary of the building and the recreational space that is Skipsa Village Hall. This proposed variation will increase the potential for the use of the Hall and its environs and therefore increase the potential revenues raised which will support the operation of the Hall and the recreational space for the benefit of the whole community. The Trustees seek to extend the hours of licensable activities, already licensed, on Fridays and Sundays and to take account of seasonal variations, Christmas Eve, New Year's Eve, St Valentine's Celebration and on 10 other occasions within the calendar year. Additionally to extend the area for licensable activities to include the recreational area to the west and south of the building that is the Village Hall. The Licensing Register may be inspected at the Licensing Authority, East Riding of Yorkshire Council, Public Protection Department, County Hall, Beverley, East Riding of Yorkshire, HU17 9BA between 9.00am and 5.00pm Monday to Thursday (4.30pm on Fridays) except public holidays. Any representations by a Responsible Authority or Interested Party must be made in writing to Licensing Team, East Riding of Yorkshire Council, County Hall, Beverley, HU17 9BA by 15th February 2011. It is an offence knowingly to make a false statement in connection with an application punishable on summary conviction by a maximum fine of £5,000.

### ABLE UK LTD

#### SECTION 48, PLANNING ACT 2008

#### REGULATION 4, INFRASTRUCTURE PLANNING (APPLICATIONS: PRESCRIBED FORMS AND PROCEDURE) REGULATIONS 2009

#### NOTICE PUBLICISING A PROPOSED APPLICATION FOR A DEVELOPMENT CONSENT ORDER ("DCO") TO BUILD A QUAY AND ASSOCIATED WORKS AT KILLINGHOLME, NORTH LINCOLNSHIRE AND KEYINGHAM, EAST RIDING OF YORKSHIRE

Notice is hereby given that Able UK Ltd ("Able") of Able House, Billingham Reach Industrial Estate, Billingham TS23 1PX intends to apply to the Infrastructure Planning Commission ("IPC") under section 37 of the Planning Act 2008 ("the Act") for the above-mentioned DCO ("the proposed application"). Able is proposing to build a 1120m long quay at Killingholme on the South Humber Bank in North Lincolnshire, which together with associated development will allow the manufacture and transportation of wind turbines to sites in the North Sea.

As the quay will be capable of handling more than 5 million tonnes of cargo per annum, it is therefore a "nationally significant infrastructure project" by virtue of section 24 of the Act.

The Humber Estuary is a "Natura 2000" site which means that it has special environmental protection. To compensate for the loss of some of this habitat, a "larger" compensatory habitat is proposed to be created on the north bank of the Humber at Cherry Cobb Sands.

The centre of the marine energy park site is at grid reference TA170183, and the centre of the compensatory habitat is at grid reference TA220208.

The proposed application would seek a DCO authorising, amongst other things:

- the construction and operation of a 1120m quay and associated dredging and land reclamation;
- the provision of onshore facilities for the manufacture, assembly and storage of wind turbines and related items;
- the diversion or stopping up of a footpath that runs along the south shore of the Humber;
- any necessary upgrade works to surrounding roads (R650 Road, Eastfield Road, the A160 and the A102);
- the conversion of a railway into a private siding;
- the diversion of a sludge main and a drainage ditch;
- the re-siting of apparatus;
- the interference with rights of navigation;
- the creation of a harbour authority;
- devolved consent under section 34 of the Coast Protection Act 1949;
- a devolved licence under Part 2 of the Food and Environmental Protection Act 1985;
- the modification of public and local legislation;
- the creation of a compensatory environmental habitat on the north bank of the Humber; and
- the compulsory acquisition of land and rights in land and powers of temporary occupation of land to allow Able to carry out and operate the above development.

The proposed project is "BA development" for the purposes of the Infrastructure Planning (Environmental Impact Assessment) Regulations 2009. This means that the proposed works constitute development for which Environmental Impact Assessment would be required. Able's proposed application for a DCO would therefore be accompanied by an Environmental Statement, containing the information that is required for the IPC to make that assessment.

Due to its effect on the Natura 2000 site, the project will also undergo "appropriate assessment", as required by the Conservation of Habitats and Species Regulations 2010.

The documents, plans and maps showing the nature and location of the proposed development, including information so far as compiled about environmental impacts ("preliminary environmental information"), are available for inspection free of charge from Monday 31st January 2011 until Saturday 19th March 2011 at the places and times set out below:

VENUE	OPENING HOURS
<b>Barton-upon-Humber Library</b> Providence House, Holyoke Lane DN18 5PR	Monday 9.30am-7pm; Tuesday, Thursday & Friday 9.30am-5pm; Saturday 9am-1pm; (Closed Wednesday & Sunday)
<b>Brigg Library</b> Old Courts Road, Brigg DN20 8WV	Monday & Thursday 9.30am-5pm; Tuesday 9.30am-6pm; Wednesday 9.30am-1pm; Friday 9.30am-7pm; Saturday 9am-1pm; (Closed Sunday)
<b>Coxhill Library</b> The Parish Room, Howe Lane, Coxhill DN19 7HS	Monday & Friday 3.30pm-7pm; Wednesday 2pm-5pm; (Closed Tuesday, Thursday, Saturday & Sunday)
<b>Inningham Library</b> Civic Centre, Petham Road, Inningham, DN40 1QF	Monday & Thursday 9am-7pm; Tuesday, Wednesday & Friday 8.30am-5.30pm; Saturday 9am-2pm; (Closed Sunday)
<b>Scunthorpe Council Office</b> Church Square House, 30-40 High Street, Scunthorpe DN15 6NL	Monday-Thursday 9am-5pm; Friday 9am-1.30pm; Saturday 9am-2pm; (Closed Sunday)
<b>East Riding of Yorkshire Council CSC</b> 2 New Road, Hedon HU12 1BX	Monday-Thursday 9am-5pm; Friday 9am-1.30pm; (Closed Saturday & Sunday)

The above-mentioned documents, plans and maps will also be available online through the project website at [www.able.co.uk](http://www.able.co.uk) from Monday 31st January 2011. Copies of the documents, plans and maps can be provided on request to the address below, and may be subject to a reasonable charge up to a maximum of £950 for a printed hard copy and £15 for an electronic copy on CD.

Able is now consulting on the proposed application. Any representations in the proposals should be made in writing to the Marine Energy Park Consultation Team, Able House, Billingham Reach Industrial Estate, Billingham TS23 1PX, or by email to [info@able.co.uk](mailto:info@able.co.uk). The deadline for receipt of responses is 15th February 2011.

Able requests that responses state the grounds of the representation, indicate who is making it, and provide an address to which any correspondence relating to the representation may be sent. Please note that responses will be made public.

Bircham Owen Bell LLP Solicitors to Able UK Ltd  
50 Broadway, London SE11 0BL  
27 January 2011

## Situations Vacant

### CARERS

Urgently required for Community Care Work in East Hull and surrounding villages. Experience preferred but full training given. Post is subject to CRB check £7.50 ph  
Driving Licence required  
**Call CAREMARK**  
**01482 579579**

### HGV DRIVER, Full Time

We require a HGV driver with class C or C+E licence to deliver bulk animal feed to our farm based customers throughout Yorkshire.

The successful applicant will have excellent communication skills, be self motivated and capable of adapting to and dealing with the variety of situations that can arise in this role.

They will be prepared to work flexible hours and carry out other manual duties if necessitated by the business

### MILL OPERATIVE, Full Time

We require a motivated person to join our small friendly team, producing feed for the pig and poultry sector.

We would like someone with a practical approach to physical work, an understanding of the importance of accurate records, and good numerical skills.

There is a requirement to work shifts which may vary according to the demands on the business. Some mechanical knowledge and a HGV class C or C+E licence would be an advantage although not essential.

For an application form please email:

[jobs.manorfarmfeeds@btconnect.com](mailto:jobs.manorfarmfeeds@btconnect.com)  
or write to Mr M G Kirkwood, Manor Farm Feeds Ltd., Manor Farm, Dunnington, Driffield, YO25 8EG enclosing an SAE (minimum size C5). Closing date for applications: Friday 4th February

### Are you interested in working with children?

Do you enjoy interacting with children, listening and planning activities with them?

If so why not become a Relief Worker at

### Withernsea Out

### of School Club

We also welcome volunteers.

Contact Jackie on 01964 613092

or 07592 698215 for further details.

The Out of School Club is an equal opportunities employer.

All Appointments are subject to a successful Criminal Records Bureau check

## Situations Wanted

**PERSONAL SHOPPER.** Do you lack the energy or inclination to go shopping? Then let me do it for you. A reliable, trustworthy, local service. Also available, internet shopping. For more information contact: James on: 0196 613298 or mobile: 07813 732596

## Computers

### TOWER COMPUTERS

Need help? Call Joe

Tel: 01964 650400 / 07762 817785

for Onsite Computer Support

upgrades, repairs, installations, internet,

PC problems. Email:

[tower-computers@hotmail.co.uk](mailto:tower-computers@hotmail.co.uk)

### Carpet & Upholstery Cleaning



Advanced deep dry cleaning specialist for carpets, rugs & curtains, upholstery

We would be pleased to be of service to you, to make your carpets clean and look new. Magne-Dry will clean your carpets by the "Exclusive Dry Cleaning System". This eliminates sticky shampoo residues that attract dirt.

Your carpets will stay cleaner longer

Now clean & re-sand block paved driveways & patios

Contact Nigel Overton

on 01964 603104. Mob: 07718 895186



## PUBLIC NOTICES

### ABLE UK LTD

#### SECTION 48, PLANNING ACT 2008

#### REGULATION 4, INFRASTRUCTURE PLANNING (APPLICATIONS: PRESCRIBED FORMS AND PROCEDURE) REGULATIONS 2009

#### NOTICE PUBLICISING A PROPOSED APPLICATION FOR A DEVELOPMENT CONSENT ORDER ("DCO") TO BUILD A QUAY AND ASSOCIATED WORKS AT KIL LINGHOLME, NORTH LINCOLNSHIRE AND KEYINGHAM, EAST RIDING OF YORKSHIRE

Notice is hereby given that Able UK Ltd ("Able") of Able House, Billingham Reach Industrial Estate, Billingham TS23 1PX intends to apply to the Infrastructure Planning Commission ("IPC") under section 37 of the Planning Act 2008 ("the Act") for the above-mentioned DCO ("the proposed application").

Able is proposing to build a 1320m long quay at Killingholme on the South Humber Bank in North Lincolnshire, which together with associated development will allow the manufacture and transportation of wind turbines to sites in the North Sea.

As the quay will be capable of handling more than 5 million tonnes of cargo per annum, it is therefore a 'nationally significant infrastructure project' by virtue of section 24 of the Act.

The Humber Estuary is a 'Natura 2000' site, which means that it has special environmental protection. To compensate for the loss of some of this habitat, a (larger) compensatory habitat is proposed to be created on the north bank of the Humber at Cherry Cobb Sands.

The centre of the marine energy park site is at grid reference TA170183, and the centre of the compensatory habitat is at grid reference TA220208.

The proposed application would seek a DCO authorising, amongst other things:

- the construction and operation of a 1320m quay and associated dredging and land reclamation; the provision of onshore facilities for the manufacture, assembly and storage of wind turbines and related items;
- the diversion or stopping up of a footpath that runs along the south shore of the Humber;
- any necessary upgrade works to surrounding roads (Rosper Road, Eastfield Road, the A160 and the A180);
- the conversion of a railway into a private siding;
- the diversion of a sludge main and a drainage ditch;
- the re-siting of apparatus;
- the interference with rights of navigation;
- the creation of a harbour authority;
- deemed consent under section 34 of the Coast Protection Act 1949;
- a deemed licence under Part 2 of the Food and Environment Protection Act 1985;
- the modification of public and local legislation;
- the creation of a compensatory environmental habitat on the north bank of the Humber; and
- the compulsory acquisition of land and rights in land and powers of temporary occupation of land to allow Able to carry out and operate the above development.

The proposed project is "EIA development" for the purposes of the Infrastructure Planning (Environmental Impact Assessment) Regulations 2009. This means that the proposed works constitute development for which Environmental Impact Assessment would be required. Able's proposed application for a DCO would therefore be accompanied by an Environmental Statement, containing the information that is required for the IPC to make that assessment.

Due to its effect on the Natura 2000 site, the project will also undergo 'appropriate assessment', as required by the Conservation of Habitats and Species Regulations 2010.

The documents, plans and maps showing the nature and location of the proposed development, including information so far compiled about environmental impacts ("preliminary environmental information"), are available for inspection free of charge from Monday 31st January 2011 until Saturday 19th March 2011 at the places and times set out below:

VENUE	OPENING HOURS
Barton-upon-Humber Library Providence House, Holydyke DN18 5PR	Mondays 9.30am-7pm; Tuesdays, Thursdays & Fridays 9.30am-5pm; Saturdays 9am-1pm; (Closed Wednesdays & Sundays)
Brigg Library Old Courts Road, Brigg DN20 8JW	Mondays & Thursdays 9.30am-5pm; Tuesdays 9.30am-6pm; Wednesdays 9.30am-1pm; Fridays 9.30am-7pm; Saturdays 9am-1pm; (Closed Sundays)
Coxhill Library The Parish Room, Howe Lane, Coxhill DN19 7HS	Mondays & Fridays 3.30pm-7pm; Wednesdays 2pm-5pm; (Closed Tuesdays, Thursdays, Saturdays & Sundays)
Immingham Library Civic Centre, Pelham Road, Immingham, DN40 1QF	Mondays & Thursdays 9am-7pm; Tuesdays, Wednesdays & Fridays 8.30am-5.30pm; Saturdays 9am-2pm; (Closed Sundays)
Scunthorpe Council Office Church Square House, 30-40 High Street, Scunthorpe DN15 6NL	Mondays-Thursdays 9am-5pm; Fridays 9am-4.30pm; Saturdays 9am-12pm; (Closed Sundays)
East Riding of Yorkshire Council CSC 2 New Road, Hedon HU12 8EN	Mondays-Thursdays 9am-5pm; Fridays 9am-4.30pm; (Closed Saturdays & Sundays)

The above-mentioned documents, plans and maps will also be available online through the project website at [www.amep.co.uk](http://www.amep.co.uk) from Monday 31st January 2011. Copies of the documents, plans and maps can be provided on request to the address below, and may be subject to a reasonable charge up to a maximum of £950 for a printed hard copy and £15 for an electronic copy on CD.

Able is now consulting on the proposed application. Any representations on the proposals should be made in writing to the Marine Energy Park Consultation Team, Able House, Billingham Reach Industrial Estate, Billingham TS23 1PX, or by email to [info@amep.co.uk](mailto:info@amep.co.uk). The deadline for receipt of responses by Able is Saturday 19th March 2011.

Able requests that responses state the grounds of the representation, indicate who is making it, and provide an address to which any correspondence relating to the representation may be sent. Please note that responses will be made public.

Ednam Dyson Bell LLP, Solicitors to Able UK Ltd  
50 Broadway, London SW1H 0BL

### Food and Environment Protection Act (1985) and Coast Protection Act (1949)

#### \*Title of works\* by National Renewable

Notice is hereby given that the **National Renewable Energy** to the Marine Management Organisation (MMO) under the Protection act (1985) and the Coast Protection Act 1949. \*description of works and location\*. Documents showing the position of the works to support the application inspected at Blyth Library, Bridge Street, and North of the Keelrow shopping Centre, Blyth

Representations or objections on environmental grounds in respect of the application should be made to which correspondence relating to the representation to Alan Gibson, Marine Management Organisation Tyne, NE99 5BN ([offshore.renewables@marinemmo.gov.uk](mailto:offshore.renewables@marinemmo.gov.uk)) by the 19th March 2011, quoting reference 3

The MMO will pass to the applicant a copy of any comments received.

## INVITATION TO ATTEND

## FIRTH OF FORTH AND TAY OFFSHORE WIND FARM FISHERIES CONSULTATION MEETING

The Forth and Tay Offshore Windfarm Developers Group comprising SeaEnergy Renewables and Seagreen Wind Energy are active wind farms in the Firth of Forth and Tay areas.

The Group will host a series of consultation meetings in Forth and Tay areas. The aim of the meetings are to provide the opportunity to learn more about the proposed development teams involved in these projects. Ample parking

**Tuesday 15th February**

**Angus College Auditorium, Esk Building, Kettle**

**Wednesday 16th February**



01482872121

a black cab. £50 reward 07794 350869

FIND IT BUY IT SELL IT

## Public Notices

## ABLE UK LTD

## SECTION 48, PLANNING ACT 2008

## REGULATION 4, INFRASTRUCTURE PLANNING (APPLICATIONS: PRESCRIBED FORMS AND PROCEDURE) REGULATIONS 2009

## NOTICE PUBLICISING A PROPOSED APPLICATION FOR A DEVELOPMENT CONSENT ORDER ("DCO") TO BUILD A QUAY AND ASSOCIATED WORKS AT KILLINGHOLME, NORTH LINCOLNSHIRE AND KEYINGHAM, EAST RIDING OF YORKSHIRE

Notice is hereby given that Able UK Ltd ("Able") of Able House, Billingham Reach Industrial Estate, Billingham TS23 1PX intends to apply to the Infrastructure Planning Commission ("IPC") under section 37 of the Planning Act 2008 ("the Act") for the above-mentioned DCO ("the proposed application").

Able is proposing to build a 1320m long quay at Killingholme on the South Humber Bank in North Lincolnshire, which together with associated development will allow the manufacture and transportation of wind turbines to sites in the North Sea.

As the quay will be capable of handling more than 5 million tonnes of cargo per annum, it is therefore a 'nationally significant infrastructure project' by virtue of section 24 of the Act.

The Humber Estuary is a 'Natura 2000' site, which means that it has special environmental protection. To compensate for the loss of some of this habitat, a (larger) compensatory habitat is proposed to be created on the north bank of the Humber at Cherry Cobb Sands.

The centre of the marine energy park site is at grid reference TA170183, and the centre of the compensatory habitat is at grid reference TA220208.

The proposed application would seek a DCO authorising, amongst other things:

- the construction and operation of a 1320m quay and associated dredging and land reclamation;
- the provision of onshore facilities for the manufacture, assembly and storage of wind turbines and related items;
- the diversion or stopping up of a footpath that runs along the south shore of the Humber;
- any necessary upgrade works to surrounding roads (Rosper Road, Eastfield Road, the A160 and the A180);
- the conversion of a railway into a private siding;
- the diversion of a sludge main and a drainage ditch;
- the re-siting of apparatus;
- the interference with rights of navigation;
- the creation of a harbour authority;
- deemed consent under section 34 of the Coast Protection Act 1949;
- a deemed licence under Part 2 of the Food and Environmental Protection Act 1985;
- the modification of public and local legislation;
- the creation of a compensatory environmental habitat on the north bank of the Humber; and
- the compulsory acquisition of land and rights in land and powers of temporary occupation of land to allow Able to carry out and operate the above development.

The proposed project is "EIA development" for the purposes of the Infrastructure Planning (Environmental Impact Assessment) Regulations 2009. This means that the proposed works constitute development for which Environmental Impact Assessment would be required. Able's proposed application for a DCO would therefore be accompanied by an Environmental Statement, containing the information that is required for the IPC to make that assessment.

Due to its effect on the Natura 2000 site, the project will also undergo 'appropriate assessment', as required by the Conservation of Habitats and Species Regulations 2010.

The documents, plans and maps showing the nature and location of the proposed development, including information so far compiled about environmental impacts ("preliminary environmental information"), are available for inspection free of charge from Monday 31st January 2011 until Saturday 19th March 2011 at the places and times set out below:

VENUE	OPENING HOURS
Barton-upon-Humber Library Providence House, Holydyke DN18 5PR	Mondays 9.30am-7pm; Tuesdays, Thursdays & Fridays 9.30am-5pm; Saturdays 9am-1pm; (Closed Wednesdays & Sundays)
Brigg Library Old Courts Road, Brigg DN20 8JW	Mondays & Thursdays 9.30am-5pm; Tuesdays 9.30am-6pm; Wednesdays 9.30am-1pm; Fridays 9.30am-7pm; Saturdays 9am-1pm; (Closed Sundays)
Coxhill Library The Parish Room, Howe Lane, Coxhill DN19 7HS	Mondays & Fridays 3.30pm-7pm; Wednesdays 2pm-5pm; (Closed Tuesdays, Thursdays, Saturdays & Sundays)
Immingham Library Civic Centre, Pelham Road, Immingham. DN40 1QF	Mondays & Thursdays 9am-7pm; Tuesdays, Wednesdays & Fridays 8.30am-5.30pm; Saturdays 9am-2pm; (Closed Sundays)
Scunthorpe Council Office Church Square House, 30-40 High Street, Scunthorpe DN15 6NL	Mondays-Thursdays 9am-5pm; Fridays 9am-4.30pm; Saturdays 9am-12pm; (Closed Sundays)
East Riding of Yorkshire Council CSC 2 New Road, Hedon HU12 8EN	Mondays-Thursdays 9am-5pm; Fridays 9am-4.30pm; (Closed Saturdays & Sundays)

The above-mentioned documents, plans and maps will also be available online through the project website at [www.amep.co.uk](http://www.amep.co.uk) from Monday 31st January 2011. Copies of the documents, plans and maps can be provided on request to the address below, and may be subject to a reasonable charge up to a maximum of £950 for a printed hard copy and £15 for an electronic copy on CD.

Able is now consulting on the proposed application. Any representations on the proposals should be made in writing to the Marine Energy Park Consultation Team, Able House, Billingham Reach Industrial Estate, Billingham TS23 1PX, or by email to [info@amep.co.uk](mailto:info@amep.co.uk). The deadline for receipt of responses by Able is Saturday 19th March 2011.

Able requests that responses state the grounds of the representation, indicate who is making it, and provide an address to which any correspondence relating to the representation may be sent. Please note that responses will be made public.

Bircham Dyson Bell LLP, Solicitors to Able UK Ltd  
50 Broadway, London SW1H 0BL  
27 January 2011

parties where all persons are under the age of 21. All male or all female parties under the age of 25 cannot be accepted.

7 Absolutely no amendments whatsoever can be made by you after your application has been received by us. No refund whatsoever can be made in the event of cancellation by you after the confirmation has been issued in accordance with the application.

8 These are self catering holidays in caravans, chalets, apartments or lodges. Your holiday starts at 4pm on arrival day to 10am on departure day. Please note that some facilities may be seasonal.

9 Bed linen is not included in the price, but may be offered for hire by the park. A charge for extras e.g. cots, highchairs, bed linen etc. If required will be made by the park and is payable directly to the park.

10 Most parks will charge a service charge and where gas and electricity is not included, this will be metered and payable at the park. Some parks may also charge a refundable cleaning/damage waiver deposit. Parks offering entertainment may charge for passes. Check the park description for specific charges.

11 Insurance is not included but strongly recommended and is £8.50 per booking for personal and motor breakdown insurance. If required, your insurance cover note will be sent separately from your holiday confirmation. All insurance Premiums and insurance Premium Taxes collected are the insurers' monies and passed immediately to Optimum as Underwriting Agents of Groupama Insurance Co Ltd, to be held in trust. These companies are authorised and regulated by the Finance Services Authority. Full details of the insurance can be found on the Breakfree Holidays website or sent to you by contacting Breakfree Holidays at [www.breakfreeholidays.co.uk](http://www.breakfreeholidays.co.uk)

12 Pets cannot be booked in this holiday offer. Where parks are able to accept pets this will be shown on your confirmation and payment, should be made direct to the park.

## MAIL NEWS &amp; MEDIA

SUBSCRIPTIONS PAYABLE IN  
ADVANCE RATES (Post Paid)

First	Surface
Class	Mail
Inland	Over
Rate	Seas

## HULL DAILY MAIL/EAST RIDING MAIL

3 Months (13 weeks - every night)	£112.32	£173.16
6 Months (26 weeks - every night)	£224.64	£346.32
12 Months (52 weeks - every night)	£449.28	£692.64

## Local Authority Notices

KINGSTON UPON HULL CITY COUNCIL  
THE KINGSTON UPON HULL CONTROLLED PARKING ZONE

Notice is hereby given that the Kingston upon Hull City Council proposes to make Sections 1, 2(1) to (3), 4, 32, 35, 36, 45 and 46, and Part IV of Schedule 9 of the F Regulation Act 1984 and in pursuance of powers granted by the Secretary of State and Part 2 of Schedule 8 and under Paragraph 8 of Schedule 9 of the Traffic Management Act 2004.

The effect of the Order will be to prohibit waiting in the affected streets, other than the places designated by the Order. Parking will be limited to a maximum of 2 hours. Exemptions are available from the time limit for resident and business permit holders designated parking places. The affected streets are as follows -

Street	Summary of parking place provision
Cauls Street	Total 41 metre length with business permit
Hyperion Street	Total 131 metre length with business permit
Malton Street	Total 48 metre length with business permit
Stenkin Street	Total 68 metre length with business permit
Alma Street	None
Church Street	Total 105 metre length with business permit
Church Street car parking area	Total 35 metre length with resident permit
Prospect Place	Total 33 metre length with business permit
East Street	Bays for 6 cars with no permit exemption
Wilson Street	None
Naylor's Row	None
Marvel Street	Total 34 metre length with business permit
Strawberry Street	Total 65 metre length with business permit
Shaw Street	Total 83 metre length with resident permit
Thomas Street	Total 144 metre length with business permit
(excluding the northernmost 35 metres)	Total 201 metre length with business permit
Warwick Street	Total 103 metre length with business permit
Merrick Street	Total 88 metre length with business permit
Emily Street	Total 78 metre length with business permit
	Total 27 metre length with business permit

The purpose of the Order is to facilitate the passage of vehicular traffic, and, in particular, on the affected streets, and to relieve congestion of traffic and parked affected area.

A copy of the draft Order, the relevant plan and a statement of the Council's reasons to make the Order are available for inspection during normal office hours at the Council's offices, The Kingston upon Hull City Council, The Guildhall, Kingston upon Hull, HU1 1JF. Relating to these proposals may be made to the Council's agents, telephone 01482 331144 during normal office hours.

Objections to the proposed Order, stating the grounds for objection should be sent to Legal Services at Kingston upon Hull City Council, The Guildhall, Kingston upon Hull, HU1 1JF (01482 331157) by Friday 25th February 2011.

Dated the 3rd February 2011,  
Susan De Val,  
Head of Legal and Democratic Services



## CIL

ACT 1990  
NING  
PMENT): (hereinafter called  
and Country Planningthe Direction may not  
permission from the  
dwelling houses and  
ent can be undertaken  
application fee will

as shown on the plan

allows:

where any part would

tation;

re it would front a

a building within the

ate, fence, wall or other  
a relevant location;  
location provided it isns of enclosure  
or open space.  
writing and sent to  
w not later than

e into effect on

ition Area ) to which  
House, Ashby Road,  
orpe DN15 6XQ.

## Public Notices

## ABLE UK LTD

## SECTION 48, PLANNING ACT 2008

REGULATION 4, INFRASTRUCTURE PLANNING (APPLICATIONS:  
PRESCRIBED FORMS AND PROCEDURE) REGULATIONS 2009NOTICE PUBLICISING A PROPOSED APPLICATION FOR A DEVELOPMENT  
CONSENT ORDER ("DCO") TO BUILD A QUAY AND ASSOCIATED WORKS AT  
KILLINGHOLME, NORTH LINCOLNSHIRE AND KEYINGHAM, EAST RIDING  
OF YORKSHIRE

Notice is hereby given that Able UK Ltd ("Able") of Able House, Billingham Reach Industrial Estate, Billingham TS23 1PX intends to apply to the Infrastructure Planning Commission ("IPC") under section 37 of the Planning Act 2008 ("the Act") for the above-mentioned DCO ("the proposed application").

Able is proposing to build a 1320m long quay at Killingholme on the South Humber Bank in North Lincolnshire, which together with associated development will allow the manufacture and transportation of wind turbines to sites in the North Sea.

As the quay will be capable of handling more than 5 million tonnes of cargo per annum, it is therefore a 'nationally significant infrastructure project' by virtue of section 24 of the Act.

The Humber Estuary is a 'Natura 2000' site, which means that it has special environmental protection. To compensate for the loss of some of this habitat, a (larger) compensatory habitat is proposed to be created on the north bank of the Humber at Cherry Cobb Sands.

The centre of the marine energy park site is at grid reference TA170183, and the centre of the compensatory habitat is at grid reference TA220208.

The proposed application would seek a DCO authorising, amongst other things:

- the construction and operation of a 1320m quay and associated dredging and land reclamation;
- the provision of onshore facilities for the manufacture, assembly and storage of wind turbines and related items;
- the diversion or stopping up of a footpath that runs along the south shore of the Humber;
- any necessary upgrade works to surrounding roads (Rosper Road, Eastfield Road, the A160 and the A180);
- the conversion of a railway into a private siding;
- the diversion of a sludge main and a drainage ditch;
- the re-siting of apparatus;
- the interference with rights of navigation;
- the creation of a harbour authority;
- deemed consent under section 34 of the Coast Protection Act 1949;
- the diversion of Part 2 of the Food and Environmental Protection Act 1985;
- the modification of public and local legislation;
- the creation of a compensatory environmental habitat on the north bank of the Humber; and
- the compulsory acquisition of land and rights in land and powers of temporary occupation of land to allow Able to carry out and operate the above development.

The proposed project is "EIA development" for the purposes of the Infrastructure Planning (Environmental Impact Assessment) Regulations 2009. This means that the proposed works constitute development for which Environmental Impact Assessment would be required. Able's proposed application for a DCO would therefore be accompanied by an Environmental Statement, containing the information that is required for the IPC to make that assessment.

Due to its effect on the Natura 2000 site, the project will also undergo 'appropriate assessment', as required by the Conservation of Habitats and Species Regulations 2010.

The documents, plans and maps showing the nature and location of the proposed development, including information so far compiled about environmental impacts ("preliminary environmental information"), are available for inspection free of charge from Monday 31st January 2011 until Saturday 19th March 2011 at the places and times set out below:

VENUE	OPENING HOURS
Barlton-upon-Humber Library Providence House, Holydyke DN18 5PR	Mondays 9.30am-7pm; Tuesdays, Thursdays & Fridays 9.30am-5pm; Saturdays 9am-1pm; (Closed Wednesdays & Sundays)
Brigg Library Old Courts Road, Brigg DN20 8JW	Mondays & Thursdays 9.30am-5pm; Tuesdays 9.30am-6pm; Wednesdays 9.30am-1pm; Fridays 9.30am-7pm; Saturdays 9am-1pm; (Closed Sundays)
Coxhill Library The Parish Room, Howe Lane, Coxhill DN19 7HS	Mondays & Fridays 3.30pm-7pm; Wednesdays 2pm-5pm; (Closed Tuesdays, Thursdays, Saturdays & Sundays)
Immingham Library Civic Centre, Pelham Road, Immingham, DN40 1QF	Mondays & Thursdays 9am-7pm; Tuesdays, Wednesdays & Fridays 8.30am-5.30pm; Saturdays 9am-2pm; (Closed Sundays)
Scunthorpe Council Office Church Square House, 30-40 High Street, Scunthorpe DN15 6NL	Mondays-Thursdays 9am-5pm; Fridays 9am-4.30pm; Saturdays 9am-12pm; (Closed Sundays)
East Riding of Yorkshire Council CSC 2 New Road, Hedon HU12 8EN	Mondays-Thursdays 9am-5pm; Fridays 9am-4.30pm; (Closed Saturdays & Sundays)

The above-mentioned documents, plans and maps will also be available online through the project website at [www.amep.co.uk](http://www.amep.co.uk) from Monday 31st January 2011. Copies of the documents, plans and maps can be provided on request to the address below, and may be subject to a reasonable charge up to a maximum of £950 for a printed hard copy and £15 for an electronic copy on CD.

Able is now consulting on the proposed application. Any representations on the proposals should be made in writing to the Marine Energy Park Consultation Team, Able House, Billingham Reach Industrial Estate, Billingham TS23 1PX, or by email to [info@amep.co.uk](mailto:info@amep.co.uk). The deadline for receipt of responses by Able is Saturday 19th March 2011.

Able requests that responses state the grounds of the representation, indicate who is making it, and provide an address to which any correspondence relating to the representation may be sent. Please note that responses will be made public.

Bircham Dyson Bell LLP, Solicitors to Able UK Ltd  
50 Broadway, London SW1H 0BL  
27 January 2011

## Public Notices

## Golf Challenge 2011 Terms and Conditions:

1. Eligibility - (a) All readers of the Grimsby Telegraph and Scunthorpe Telegraph who are over the age of 16 by the January 1, 2011 and who are members of a bona fide golf club affiliated to the Lincolnshire Golf Union are eligible for the tournaments. (b) A bona fide club is one that is authorised to issue handicaps recognised by the council of national golf unions. (c) All players must have an active handicap as defined by the EGU on entering the competition. (d) Players who are members of more than one club represent only one club in the competition. If a competitor ceases to be the member of a club, they must withdraw from the tournament immediately. (e) Golf societies are NOT eligible for this tournament. (f) Employees of Grimsby and Scunthorpe Media Group and their families may not compete.

2. Eliminating rounds - (a) Eliminating rounds in the Telegraph Golf Challenge will be won on a knockout basis decided over 18 hole better ball match play. (b) There will be a Separate Knock out competition for Men & Women pairings to qualify through to the final in September 2011. (c) The matches will be played off 3/4 handicap difference (max 28 men, 36 ladies) e.g. the three players with the highest handicaps of the four receive strokes amounting to 3/4 of the difference between their own handicaps and that of the lowest handicap of the four. (d) Tees - Men - Tees of the day. Note Stroke indices used according to the test being used. - Women - Red - Women to use their own stroke indices (e) The match will be played under the rules laid down by the R & A and the Local Rules of the club the match is being played at. (f) The partnership entitled to receive strokes will receive them at the appropriate holes shown on the official scorecard of the course. (g) - Tied Match - If the match is tied after the 18th, play continues until a hole is won on a 'sudden death' basis. Note should the match be undecided and neither player has a hole in play, the match shall be deemed void and the match shall be referred to the Tournament Director whose decision will be final. Any breach of the rules and conditions can result in the disqualification of the partnership involved. (h) The course on which an eliminating round is to be played, maybe used for practice on the day of play or beforehand. (i) Course closed on match day of top pairings course, match should switch to bottom pairing course subject to availability. - Green fees to be shared. If this is closed - match date rearranged on a new date at the top pairings course. (j) Visiting golfers must be aware of ALL local rules proper to the commencement of a match. (k) A minimum of a fortnight will be allowed for playing off each eliminating round. These rounds will take place from March till September. If a pair has not played their match by the deadline of the round date, they will be eliminated from the competition. (See J)

3. Green Fees - Competing players will share green fees unless agreed by the club where match is being played at.

4. Notifying results - It will be the responsibility of the winning pair in each match to notify the result to the tournament Director by Post or E-Mail. Late results should also be notified to the Tournament Director - [gcolliers@choteis.co.uk](mailto:gcolliers@choteis.co.uk) Results will be published in the Grimsby/Scunthorpe Telegraph.

5. Dress Code - The dress code to where the match is being played must be adhered to by all players. It is the responsibility of the players to check in advance - Note Forest Pines Hotel & Golf Resort operates a soft spikes policy.

6. Entry Fees - The entry fee per pair is £30 - Note an entry is not valid unless payment has been received by the closing date with full payment - No extensions will be authorised after this date. Entry payments accepted detailed as per the entry form - Mandatory requirements (Lead pair name, address, Email, contact number, Age - Sex)

7. Finals - (a) The pairs reaching the final will compete in September 2011. The number of pairs reaching the final will be dependent on the number of entries and will be arranged before the first round but will be a minimum of 8 pairs. (b) The final will consist of one round of 18 holes better ball strokeplay played off 3/4 current handicap unless circumstances make some other arrangement necessary. The pair with the most points on the day will be declared the winners with a count back in operation to decide the winner should there be a tie. There will be no Play Off.

8. GPS Units - Devices may be used by players that gauge or measure distance only. Use of a device is designed gauge or measure other conditions such as (Gradient, wind speed, Temperature) is prohibited and is in breach of Rules 14-3 - For which the Penalty is Disqualification regardless if such function is used. A valid claim must be made at the time of the match as no subsequent claims will be considered. The use of GPS override any club rule the match is being played on.

9. Motorised Buggies - Players must walk the course at all times during the match. Only golfers with authorisation from the Tournament Director due to medical conditions are allowed the use of a golf buggy for their match. It is the responsibility of the individual to check if buggies are permitted to be used at the course being played at.

10. Speed of Play - Players must play at all times without undue delay.

11. Disputes - The decision by the Grimsby and Scunthorpe Media Group & Forest Pines Hotel & Golf Resort in all disputes is final. The Tournament Director for the event can be contacted at Forest Pines Hotel & Golf Resort.



## Public Notices

## ABLE UK LTD

## SECTION 48, PLANNING ACT 2008

## REGULATION 4, INFRASTRUCTURE PLANNING (APPLICATIONS: PRESCRIBED FORMS AND PROCEDURE) REGULATIONS 2009

## NOTICE PUBLICISING A PROPOSED APPLICATION FOR A DEVELOPMENT CONSENT ORDER ("DCO") TO BUILD A QUAY AND ASSOCIATED WORKS AT KILLINGHOLME, NORTH LINCOLNSHIRE AND KEYINGHAM, EAST RIDING OF YORKSHIRE

Notice is hereby given that Able UK Ltd ("Able") of Able House, Billingham Reach Industrial Estate, Billingham TS23 1PX intends to apply to the Infrastructure Planning Commission ("IPC") under section 37 of the Planning Act 2008 ("the Act") for the above-mentioned DCO ("the proposed application").

Able is proposing to build a 1320m long quay at Killingholme on the South Humber Bank in North Lincolnshire, which together with associated development will allow the manufacture and transportation of wind turbines to sites in the North Sea.

As the quay will be capable of handling more than 5 million tonnes of cargo per annum, it is therefore a 'nationally significant infrastructure project' by virtue of section 24 of the Act.

The Humber Estuary is a 'Nature 2000' site, which means that it has special environmental protection. To compensate for the loss of some of this habitat, a (larger) compensatory habitat is proposed to be created on the north bank of the Humber at Cherry Cobb Sands.

The centre of the marine energy park site is at grid reference TA170183, and the centre of the compensatory habitat is at grid reference TA220208.

The proposed application would seek a DCO authorising, amongst other things:

- the construction and operation of a 1320m quay and associated dredging and land reclamation;
- the provision of onshore facilities for the manufacture, assembly and storage of wind turbines and related items;
- the diversion or stopping up of a footpath that runs along the south shore of the Humber;
- any necessary upgrade works to surrounding roads (Rosper Road, Eastfield Road, the A160 and the A180);
- the conversion of a railway into a private siding;
- the diversion of a sludge main and a drainage ditch;
- the re-siting of apparatus;
- the interference with rights of navigation;
- the creation of a harbour authority;
- deemed consent under section 34 of the Coast Protection Act 1949;
- a deemed licence under Part 2 of the Food and Environmental Protection Act 1985;
- the modification of public and local legislation;
- the creation of a compensatory environmental habitat on the north bank of the Humber; and
- the compulsory acquisition of land and rights in land and powers of temporary occupation of land to allow Able to carry out and operate the above development.

The proposed project is "EIA development" for the purposes of the Infrastructure Planning (Environmental Impact Assessment) Regulations 2009. This means that the proposed works constitute development for which Environmental Impact Assessment would be required. Able's proposed application for a DCO would therefore be accompanied by an Environmental Statement, containing the information that is required for the IPC to make that assessment.

Due to its effect on the Natura 2000 site, the project will also undergo 'appropriate assessment', as required by the Conservation of Habitats and Species Regulations 2010.

The documents, plans and maps showing the nature and location of the proposed development, including information so far compiled about environmental impacts ("preliminary environmental information"), are available for inspection free of charge from Monday 31st January 2011 until Saturday 19th March 2011 at the places and times set out below:

VENUE	OPENING HOURS
Barton-upon-Humber Library Providence House, Holydyke DN18 5PR	Monday 9.30am-7pm; Tuesdays, Thursdays & Fridays 9.30am-5pm; Saturdays 9am-1pm; (Closed Wednesdays & Sundays)
Brigg Library Old Courts Road, Brigg DN20 8JW	Monday & Thursdays 9.30am-5pm; Tuesdays 9.30am-6pm; Wednesdays 9.30am-1pm; Fridays 9.30am-7pm; Saturdays 9am-1pm; (Closed Sundays)
Coxhill Library The Parish Room, Howe Lane, Coxhill DN19 7HS	Monday & Fridays 3.30pm-7pm; Wednesdays 2pm-5pm; (Closed Tuesdays, Thursdays, Saturdays & Sundays)
Immingham Library Civic Centre, Pelham Road, Immingham, DN40 1QF	Monday & Thursdays 9am-7pm; Tuesdays, Wednesdays & Fridays 8.30am-5.30pm; Saturdays 9am-2pm; (Closed Sundays)
Scunthorpe Council Office Church Square House, 30-40 High Street, Scunthorpe DN15 6NL	Monday-Thursdays 9am-5pm; Fridays 9am-4.30pm; Saturdays 9am-12pm; (Closed Sundays)
East Riding of Yorkshire Council CSC 2 New Road, Hedon HU12 8EN	Monday-Thursdays 9am-5pm; Fridays 9am-4.30pm; (Closed Saturdays & Sundays)

The above-mentioned documents, plans and maps will also be available online through the project website at [www.amep.co.uk](http://www.amep.co.uk) from Monday 31st January 2011. Copies of the documents, plans and maps can be provided on request to the address below, and may be subject to a reasonable charge up to a maximum of £950 for a printed hard copy and £15 for an electronic copy on CD.

Able is now consulting on the proposed application. Any representations on the proposals should be made in writing to the Marine Energy Park Consultation Team, Able House, Billingham Reach Industrial Estate, Billingham TS23 1PX, or by email to [info@amep.co.uk](mailto:info@amep.co.uk). The deadline for receipt of responses by Able is Saturday 19th March 2011.

Able requests that responses state the grounds of the representation, indicate who is making it, and provide an address to which any correspondence relating to the representation may be sent. Please note that responses will be made public.

Birmingham Dyson Bell LLP, Solicitors to Able UK Ltd  
50 Broadway, London SW1H 0BL  
27 January 2011

## Public Notices

## Golf Challenge 2011 Terms and Conditions:

- 1. Eligibility** - (a) All readers of the Grimsby Telegraph and Scunthorpe Telegraph who are over the age of 16 by the January 1, 2011 and who are members of a bona fide golf club affiliated to the Lincolnshire Golf Union are eligible for the tournaments. (b) A bona fide club is one that is authorised to issue handicaps recognised by the council of national golf unions. (c) All players must have an active handicap as defined by the GGU on entering the competition. (d) Players who are members of more than one club represent only one club in the competition. If a competitor ceases to be the member of a club, they must withdraw from the tournament immediately. (e) Golf societies are NOT eligible for this tournament. (f) Employees of Grimsby and Scunthorpe Media Group and their families may not compete.
- 2. Eliminating rounds** - (a) Eliminating rounds in the Telegraph Golf Challenge will be won on a knockout basis decided over 18 hole better ball match play. (b) There will be a Separate Knock out competition for Men & Women pairings to qualify through to the final in September 2011. (c) The matches will be played off ¾ handicap difference (max 28 men, 36 ladies) e.g. the three players with the highest handicaps of the four receive strokes amounting to ¾ of the difference between their own handicaps and that of the lowest handicap of the four. (d) Tees - Men - Tees of the day. Note Stroke Index used according to the tees being used. - Women - Red - Women to use their own stroke index (e) The match will be played under the rules laid down by the R & A and the Local Rules of the club the match is being played at. (f) The partnership entitled to receive strokes will receive them at the appropriate holes shown on the official scorecard of the course. (g) - Tied Match - If the match is tied after the 18th, play continues until a hole is won on a 'sudden death' basis. Note should the match be undecided and darkness intervenes the match shall be deemed void and replayed at the opponents course. All players should be able to produce their current handicap certificates for their opponents to see if required and proof of handicap will be required after application. (h) Caddies - Caddies as defined in the Rules of Golf are permitted and must dress in accordance to the venue dress code policy. (i) Substitutes for one or both players can be accepted only until such time as the first match of the tournament. The pair that competes in the first match MUST play together in all further stages of the competition. (j) The draw for each round of the competition will be published in the Grimsby Telegraph and Scunthorpe Telegraph, [www.sportsgrimsby.co.uk](http://www.sportsgrimsby.co.uk) and [www.sportsgrimsby.co.uk](http://www.sportsgrimsby.co.uk). The partners/players names as home players in the draw (Top Pairing) will have the choice of course. It is the responsibility of both pairs to make contact with each other no later than the date specified to arrange the match. - Failure to do this will result in Disqualification of both pairs - unless exceptional circumstances prevail. (k) If a date has been agreed to play a match but is then subsequently cancelled by one side, and no further date can be agreed, the Tournament Director must be notified and the match will be awarded to the opponents. (l) Any dispute about the arrangement of matches must be referred to the Tournament Director whose decision will be final. Any breach of the rules and conditions can result in the disqualification of the partnership involved. (m) The course on which an eliminating round is to be played, maybe used for practice on the day of play or beforehand. (n) Course closed on match day of top pairings course - match should switch to bottom pairing course subject to availability - Green fees to be shared. If this is closed - match date rearranged on a new date at the top pairings course. (o) Visiting golfers must be aware of ALL local rules proper to the commencement of a match. (p) A minimum of a fortnight will be allowed for playing off each eliminating round. Those rounds will take place from March till September. If a pair has not played their match by the deadline of the round date, they will be eliminated from the competition. (See J)
- 3. Green Fees** - Competing players will share green fees unless agreed by the club where match is being played at.
- 4. Notifying results** - It will be the responsibility of the winning pair in each match to notify the result to the tournament Director by Post or E-Mail. Late results should also be notified to the Tournament Director - [gcolins@hotels.co.uk](mailto:gcolins@hotels.co.uk) Results will be published in the Grimsby/Scunthorpe Telegraph.
- 5. Dress Code** - The dress code to where the match is being played must be adhered to by all players. It is the responsibility of the players to check in advance - Note Forest Pines Hotel & Golf Resort operates a soft spikes policy.
- 6. Entry Fees** - The entry fee per pair is £30 - Note an entry is not valid unless payment has been received by the closing date with full payment - No extensions will be authorised after this date. Entry payments accepted detailed as per the entry form - Mandatory requirements (Lead pair name, address, Email, contact number, Age - Sex)
- 7. Final** - (a) The pairs reaching the final will compete in September 2011. The number of pairs reaching the final will be dependent on the number of entries and will be arranged before the first round but will be a minimum of 8 pairs. (b) The final will consist of one round of 18 holes better ball stableford played off ¾ current handicap unless circumstances make some other arrangement necessary. The pair with the most points on the day will be declared the winners with a count back in operation to decide the winner should there be a tie - There will be no Play Off.
- 8. GPS Units** - Devices may be used by players that gauge or measure distance only. Use of a device is designed gauge or measure other conditions such as Gradient, wind speed Temperature) is prohibited and is in breach of Rule 14-3 - For which the Penalty is Disqualification regardless if such function is used. A valid claim must be made at the time of the match as no subsequent claims will be considered - The use of GPS override any club rules the match is being played on
- 9. Motorised Buggies** - Players must walk the course at all times during the match. Only golfers with authorisation from the Tournament Director due to medical conditions are allowed the use of a golf buggy for their match. It is the responsibility of the individual to check if buggies are permitted to be used at the course being played at.
- 10. Speed of Play** - Players must play at all times without undue delay.
- 11. Disputes** - The decision by the Grimsby and Scunthorpe Media Group & Forest Pines Hotel & Golf Resort in all disputes is final. The Tournament Director for the event can be contacted at Forest



## Public Notices

## ABLE UK LTD

## SECTION 48, PLANNING ACT 2008

## REGULATION 4, INFRASTRUCTURE PLANNING (APPLICATIONS: PRESCRIBED FORMS AND PROCEDURE) REGULATIONS 2009

## NOTICE PUBLICISING A PROPOSED APPLICATION FOR A DEVELOPMENT CONSENT ORDER ("DCO") TO BUILD A QUAY AND ASSOCIATED WORKS AT KILLINGHOLME, NORTH LINCOLNSHIRE AND KEYINGHAM, EAST RIDING OF YORKSHIRE

Notice is hereby given that Able UK Ltd ("Able") of Able House, Billingham Reach Industrial Estate, Billingham TS23 1PX intends to apply to the Infrastructure Planning Commission ("IPC") under section 37 of the Planning Act 2008 ("the Act") for the above-mentioned DCO ("the proposed application").

Able is proposing to build a 1320m long quay at Killingholme on the South Humber Bank in North Lincolnshire, which together with associated development will allow the manufacture and transportation of wind turbines to sites in the North Sea.

As the quay will be capable of handling more than 5 million tonnes of cargo per annum, it is therefore a "nationality" significant infrastructure project by virtue of section 24 of the Act.

The Humber Estuary is a "Natura 2000" site, which means that it has special environmental protection. To compensate for the loss of some of this habitat, a (larger) compensatory habitat is proposed to be created on the north bank of the Humber at Cherry Cobb Sands.

The centre of the marine energy park site is at grid reference TA170183, and the centre of the compensatory habitat is at grid reference TA210008.

The proposed application would seek a DCO authorising, amongst other things:

- the construction and operation of a 1320m quay and associated dredging and land reclamation;
- the provision of onshore facilities for the manufacture, assembly and storage of wind turbines and related items;
- the diversion or stopping up of a footpath that runs along the south shore of the Humber;
- any necessary upgrade works to surrounding roads (Kosper Road, Eastfield Road, the A160 and the A180);
- the conversion of a railway into a private siding;
- the diversion of a sludge main and a drainage ditch;
- the re-siting of apparatus;
- the interference with rights of navigation;
- the creation of a harbour authority;
- deemed consent under section 34 of the Coast Protection Act 1949;
- a deemed licence under Part 2 of the Food and Environmental Protection Act 1985;
- the modification of public and local legislation;
- the creation of a compensatory environmental habitat on the north bank of the Humber; and
- the compulsory acquisition of land and rights in land and powers of temporary occupation of land to allow Able to carry out and operate the above development.

The proposed project is "EIA development" for the purposes of the Infrastructure Planning (Environmental Impact Assessment) Regulations 2009. This means that the proposed works constitute development for which an Environmental Impact Assessment would be required. Able's proposed application for a DCO would therefore be accompanied by an Environmental Statement, containing the information that is required for the IPC to make that assessment.

Due to its effect on the Natura 2000 site, the project will also undergo "appropriate assessment", as required by the Conservation of Habitats and Species Regulations 2010.

The documents, plans and maps showing the nature and location of the proposed development, including information so far compiled about environmental impacts ("preliminary environmental information"), are available for inspection free of charge from Monday 31st January 2011 until Saturday 19th March 2011 at the places and times set out below:

VENUE	OPENING HOURS
Barton-upon-Humber Library Providence House, Holydyke DN18 5PR	Monday 9.30am-7pm; Tuesdays, Thursdays & Fridays 9.30am-5pm; Saturdays 9am-1pm; (Closed Wednesdays & Sundays)
Brigg Library Old Courts Road, Brigg DN20 8W	Monday & Thursday 9.30am-5pm; Tuesday 9.30am-6pm; Wednesday 9.30am-1pm; Friday 9.30am-7pm; Saturday 9am-1pm; (Closed Sunday)
Goshill Library The Parish Room, Howe Lane, Goshill DN19 7HS	Monday & Friday 3.00pm-7pm; Wednesday 2pm-5pm; (Closed Tuesday, Thursday, Saturday & Sunday)
Immingham Library Civic Centre, Pellam Road, Immingham, DN40 1QF	Monday & Thursday 9am-7pm; Tuesday, Wednesday & Friday 8.30am-5.30pm; Saturday 9am-2pm; (Closed Sunday)
Scunthorpe Council Office Church Square House, 30-40 High Street, Scunthorpe DN15 6NL	Monday-Thursday 9am-5pm; Friday 9am-4.30pm; Saturday 9am-12pm; (Closed Sunday)
East Riding of Yorkshire Council CSC 2 New Road, Hedon HU12 8EN	Monday-Thursday 9am-5pm; Friday 9am-4.30pm; (Closed Saturday & Sunday)

The above-mentioned documents, plans and maps will also be available online through the project website at [www.amep.co.uk](http://www.amep.co.uk) from Monday 31st January 2011. Copies of the documents, plans and maps can be provided on request to the address below, and may be subject to a reasonable charge up to a maximum of £950 for a printed hard copy and £15 for an electronic copy on CD.

Able is now consulting on the proposed application. Any representations on the proposals should be made in writing to the Marine Energy Park Consultation Team, Able House, Billingham Reach Industrial Estate, Billingham TS23 1PX, or by email to [info@amep.co.uk](mailto:info@amep.co.uk). The deadline for receipt of responses by Able is Saturday 19th March 2011.

Able requests that responses state the grounds of the representation, indicate who is making it, and provide an address to which any correspondence relating to the representation may be sent. Please note that responses will be made public.

Bircham Dysan Bell LLP, Solicitors to Able UK Ltd  
50 Broadway, London SW1H 0BL

27 January 2011

## Situations Vacant

## NFU Mutual &amp; NFU Careers Event

Tuesday 1st March 2011  
The Holiday Inn, Hull



NFU Mutual

INSURANCE PENSIONS INVESTMENTS

NFU

## Insurance Sales

NFU Mutual (a leader)  
The National Farm  
working in partnership  
help build a success  
at the Humber Sea  
Tuesday 1st March,  
role at our Hedon  
Visit us at [www.nfuonline](http://www.nfuonline)  
register your interest

Please note you'll be working on a self-employed basis and will not be directly employed by NFU Mutual.

## CARERS

Urgently required for Community  
Care Work in East Hull and  
surrounding villages. Experience  
preferred but full training given.  
Post is subject to CRB check

£7.50 ph

Driving Licence required

Call CAREMARK

01482 579579

## Public Notices

EAST RIDING OF YORKSHIRE COUNCIL  
ROAD TRAFFIC REGULATION ACT 1984 SECTION 14 (1)  
TEMPORARY PROHIBITION OF THROUGH TRAFFIC  
MEMORIAL AVENUE, WITHERNSEA

Notice is hereby given that East Riding of Yorkshire Council intends not less than seven days from the date of this notice to make an Order, the effect of which will be to prohibit any vehicle from proceeding along Memorial Avenue, Withernsea to facilitate a footway construction and speed table, commencing 14 February 2011.

The road closure is necessary to enable the works to be carried out in a manner consistent with ensuring the safety of the public. The order is valid for 18 months, but it is anticipated the road will be closed for seven weeks.

The alternative route for traffic affected by the road closure will be via Pier Road, Central Promenade and Seaside Road, Withernsea. The road will be closed to all traffic but open for Emergency Services, pedestrians and for access to properties directly affected by the closure. Further information can be obtained from the Civil Engineering Section, tel (01482) 395567, Ref JC.

Dated 3 February 2011

Nigel Leighton - Director of Environment & Neighbourhood Services  
County Hall, Beverley, East Riding of Yorkshire, HU17 9BA

NOTICE OF PUBLIC LOCAL INQUIRY  
HIGHWAYS ACT 1980 SECTION 118

Notice is hereby given that an Inspector will be appointed by the Secretary of State for Environment, Food and Rural Affairs to determine

East Riding of Yorkshire Council, (Preston Footpath No. 7)

Public Path Extinguishment Order 2010 and will attend at  
Preston Village Hall, Main Street, Preston,  
East Yorkshire HU12 8SA

On Wednesday 9 March 2011 at 10.00am

To hold a public local inquiry into the Order. The effect of the Order, if confirmed without modifications, will be to extinguish:  
a) A section of Footpath No. 7 in the Parish of Preston commencing

The Pre-school  
are k

Casual Care  
to cover work at  
(Level 3 qualification  
essential, however can  
qualify in Childcare  
working towards it)

Casual Support  
to cover work at  
(candidates must have  
Childcare and 1)

For further information

Maurice

HRAD

(01482) 2



MKM Building Supplies  
independent builders in  
our Withernsea 1

EXPERIENCED  
SALES

If you have previous  
builder's merchant experience  
and are interested in  
send your cv and salary  
current salary to: Deb  
MKM Building Supplies  
HU8 8DE or email: [deb@mkmbuildingsupplies.co.uk](mailto:deb@mkmbuildingsupplies.co.uk)

## Public

EAST RIDING OF YORKSHIRE COUNCIL  
TOWN & COUNTRY PLANNING  
PROPOSALS

- Erection of two storey and one following demolition of existing South View Cottage The Green (Ref: 10/05256/PLF)
- Erection of two dwellings at 101 Rolston Road Withernsea (Ref: 10/05256/PLF)
- Conversion of school house into 2 velux windows to the rear Bewthorpe YO25 8DX (Ref: 10/05256/PLF)

Proposals (a, c) are each within